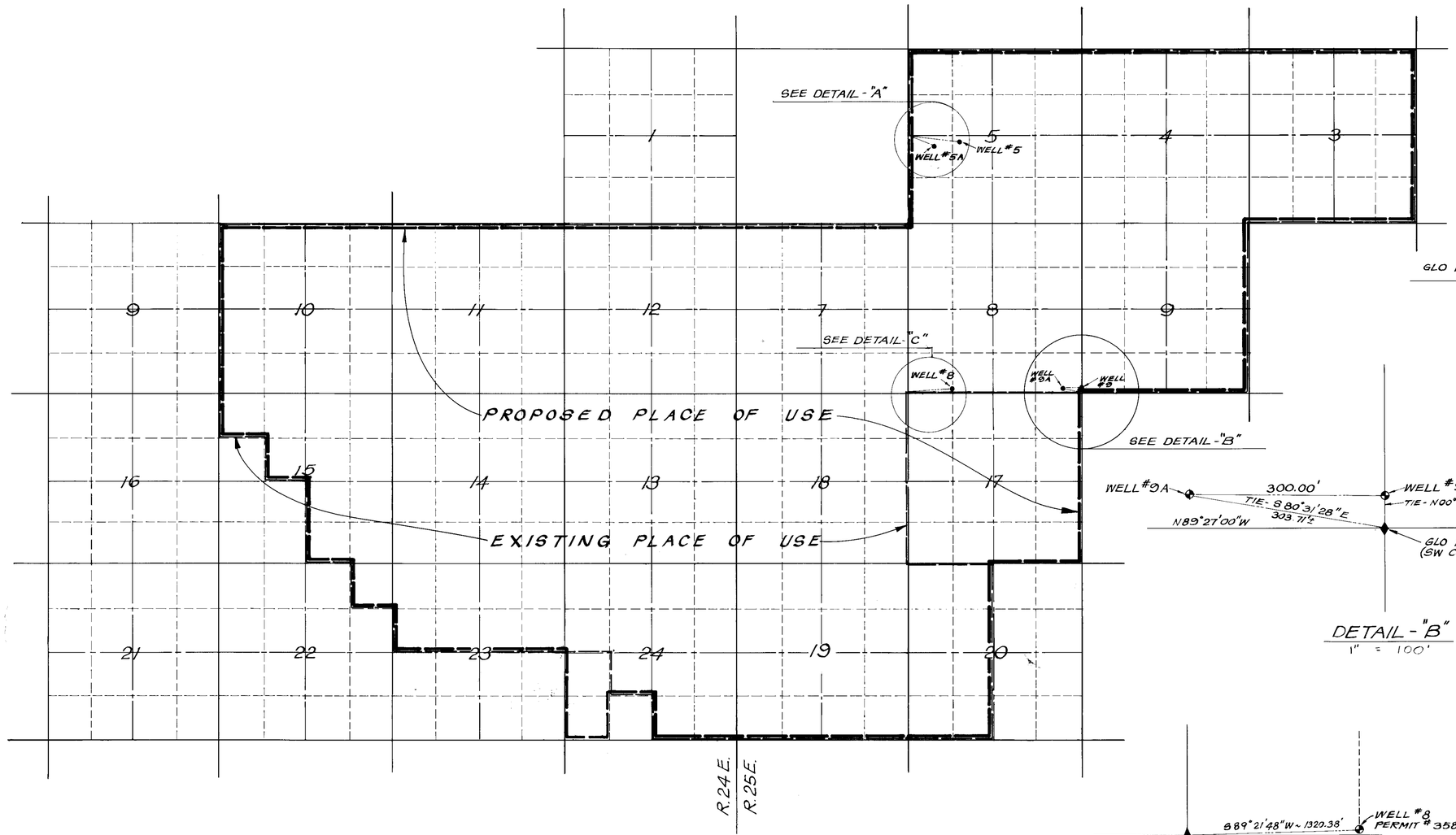

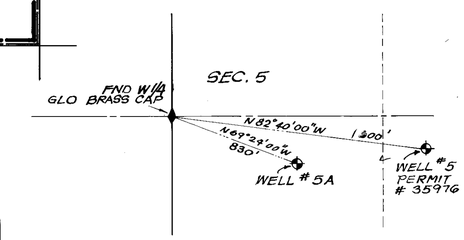

DETAIL - "A"
NOT TO SCALE

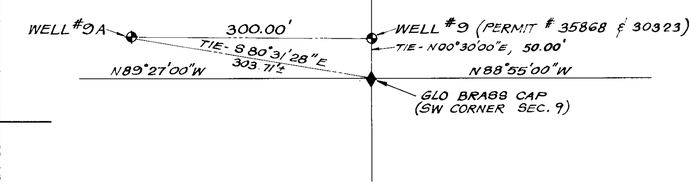

DETAIL - "B"
1" = 100'

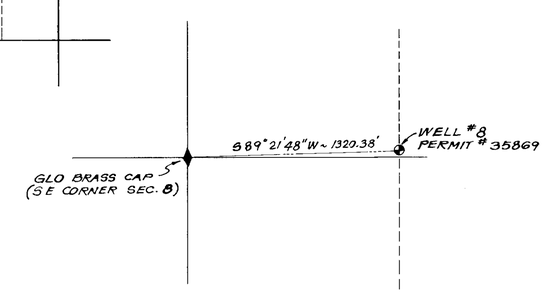

DETAIL - "C"
NOT TO SCALE

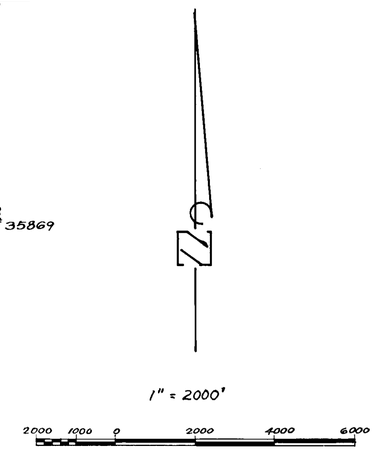

BASIS OF BEARING:
Southwest quarter line section 9, T. 20 N., R. 25 E., being N. 88°55'00" W.

STATE OF NEVADA }
COUNTY OF WASHOE } SS

I, Roy H. Hibdon, being first duly sworn, depose and say that this map consisting of one sheet has been correctly drawn to the designated scale from various official filed maps and records; that it trully and correctly represents the proposed location and extent of the works used to divert water from an underground source in Lyon County for municipal purposes under application No. 35868, 35869, 35976 & 30323.

Roy H. Hibdon
ROY H. HIBDON
State Water Right Surveyor No. 370

Subscribed and sworn before me this 19th day of Dec., 1979.

Adrienne Gene Everett
Notary Public

FILED
79 DEC 19 PM 2 35

MAP

TO ACCOMPANY APPLICATION TO CHANGE THE POINT OF DIVERSION, MANNER AND PLACE OF USE OF WATER FOR MUNICIPAL PURPOSES UNDER APPLICATION NO. 35868, 35869, 35976 & 30323 BY LYON COUNTY FROM AND UNDERGROUND SOURCE

ROY H. HIBDON CIVIL ENGINEERING CONSULTANT 1479 SO. WELLS, RENO NEVADA	DATE: 12/79 JOB NO. 79-025	SHEET NO. 1 of 1

81399
70290
70289
70288
70287
57170
49229 49231 49230 48110 40006 40005 40004 40003 40002 40001