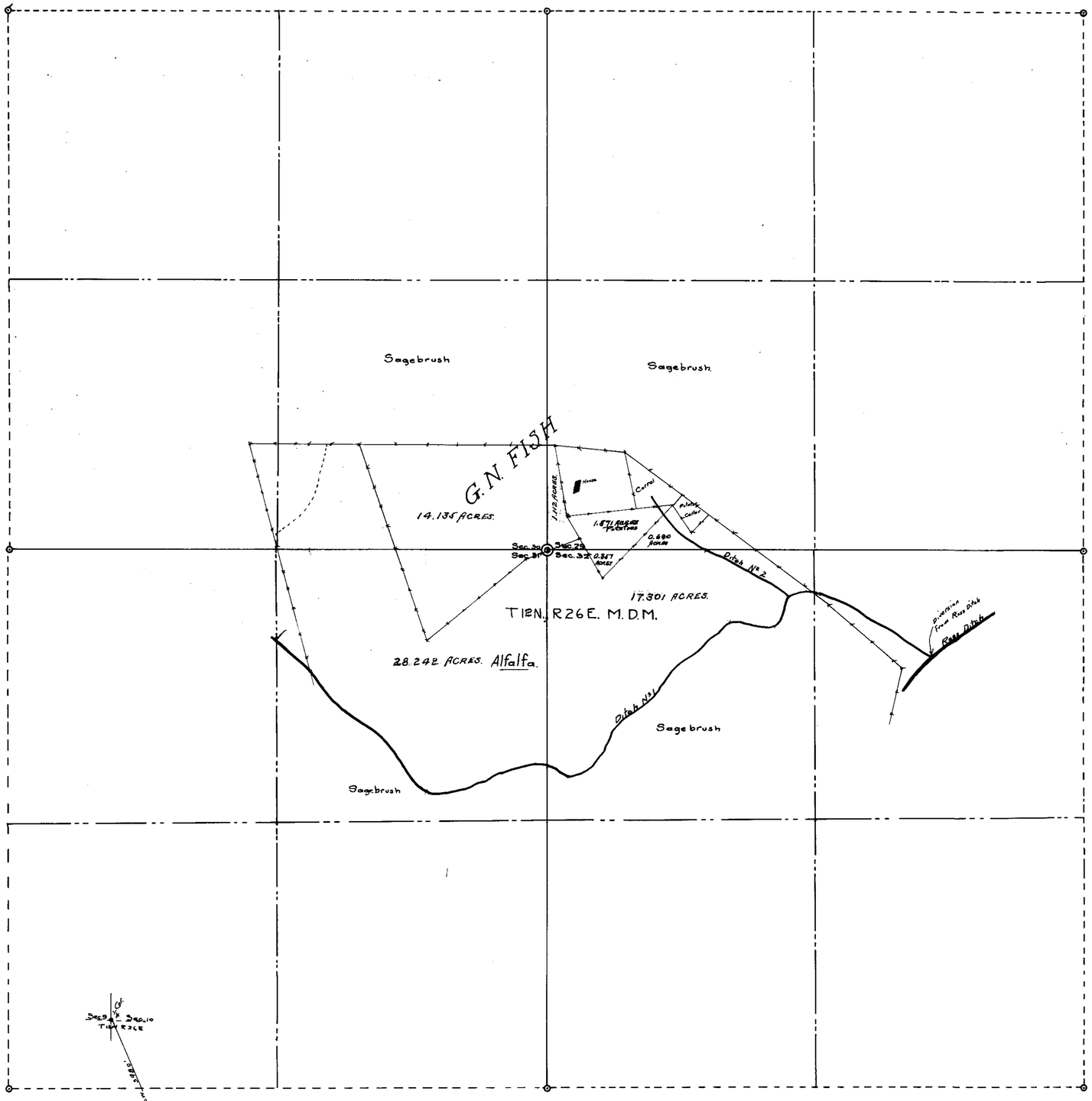



State of Nevada
County of Lyon

I, Geo. W. Malone, being first duly sworn, depose and say that the above map is a true and accurate plat of the lands irrigated by G. N. Fish, as taken from the field notes of a survey made under my supervision and direction, completed on the 8th day of June, 1922.

That the map and survey were made at the instance of G. N. Fish owner of said lands; and that it truly represents the irrigated lands of G. N. Fish.

Geo. W. Malone
Surveyor

Subscribed and sworn to before me, this 29th day of June 1922.

Hugh Percy
Notary Public in and for Washoe County, Nevada.

1894 December 21, 1932

FILED
March 30, 1925

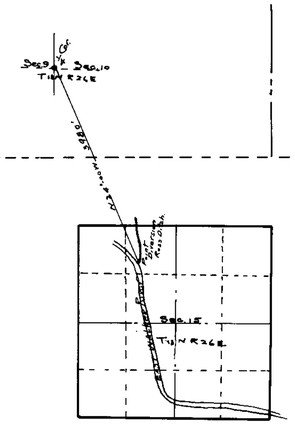

Sec.	Subdiv	Township	Range	Cult. Area	Class Culture	Date 1st Culture
29	SW¼ SW¼	18 North	26 East	Acres Irrigated 1932 A 1.675 A	Alfalfa	
30	SE¼ SE¼	"	"	Alfalfa 14.135 A		
31	NE¼ NE¼	"	"	Alfalfa 28.242 A		
32	NW¼ NW¼	"	"	Acres Irrigated 17.301 A 0.357		
Total				63.400 Acres		

Ditch	Width	Depth	Slope	Capacity
Ross	6.0 Ft	3.0 Ft	.0005	30 C.F.S.
Fish No. 1	4.0	1.5	.0005	9 C.F.S.
Fish No. 2	3.0	1.0	.0005	4 C.F.S.

1/2 17.571
17.301
.357
17.658

6-20-26
6-19-26 Inactive

MAP OF LANDS AND IRRIGATION WORKS OF G. N. FISH

Application No. 4957

Water Source - East Walker River

Scale 1" = 300 Feet

1922

KING & MALONE
Civil Engineering
Yerington, Nevada

4957