Section	Sub-division.	Township	Range.	Cultivated Acreage	Description of Culture.	Date of first Culture
16	NW¼ of SE¼	12 N	23E	3.7	Alfalfa.	
"	SW¼ of NE¼	"	"	4.6	"	
"	NW¼ of NE¼	"	"	5.0	"	
"	NE¼ of NE¼	"	"	7.5	"	
9	SE¼ of SE¼	"	"	14.0	"	

Traverse of ditch line.		
0+00	N. 9°00' W.	137 Ft.
1+37	N. 56°30' E.	160.
2+97	N. 34°00' E.	323.
6+20	N. 12°30' E.	187.
8+07	N. 13°30' W.	187.
9+94	N. 17°10' E.	178.
11+69	N. 44°00' E.	181.
13+50	N. 10°00' E.	276.
16+26	N. 24°45' E.	169.
17+95	N. 8° 30' W.	345.
21+40	N. 7°30' E.	260.
24+00	N. 21°00' W.	124.
25+24	N. 2°45' E.	140.
26+64	N. 24°30' E.	148.
28+12	N. 38°00' E.	270.
30+82	N. 18°15' E.	115.
31+97	N. 41°00' E.	201.
33+98	N. 26°00' E.	144.
35+42	N. 34°20' E.	206.
37+48	N. 22°30' E.	652.
44+00	N. 6°45' E.	335.
47+35	N. 36°30' E.	265.
50+00	N. 4°20' E.	213.
52+13	N. 18°15' W.	70.
52+83	N. 26°15' E.	117.
54+00	N. 2°00' E.	107.
55+07	N. 18°20' E.	135.
56+42	N. 3°30' W.	108.
57+50	End.	

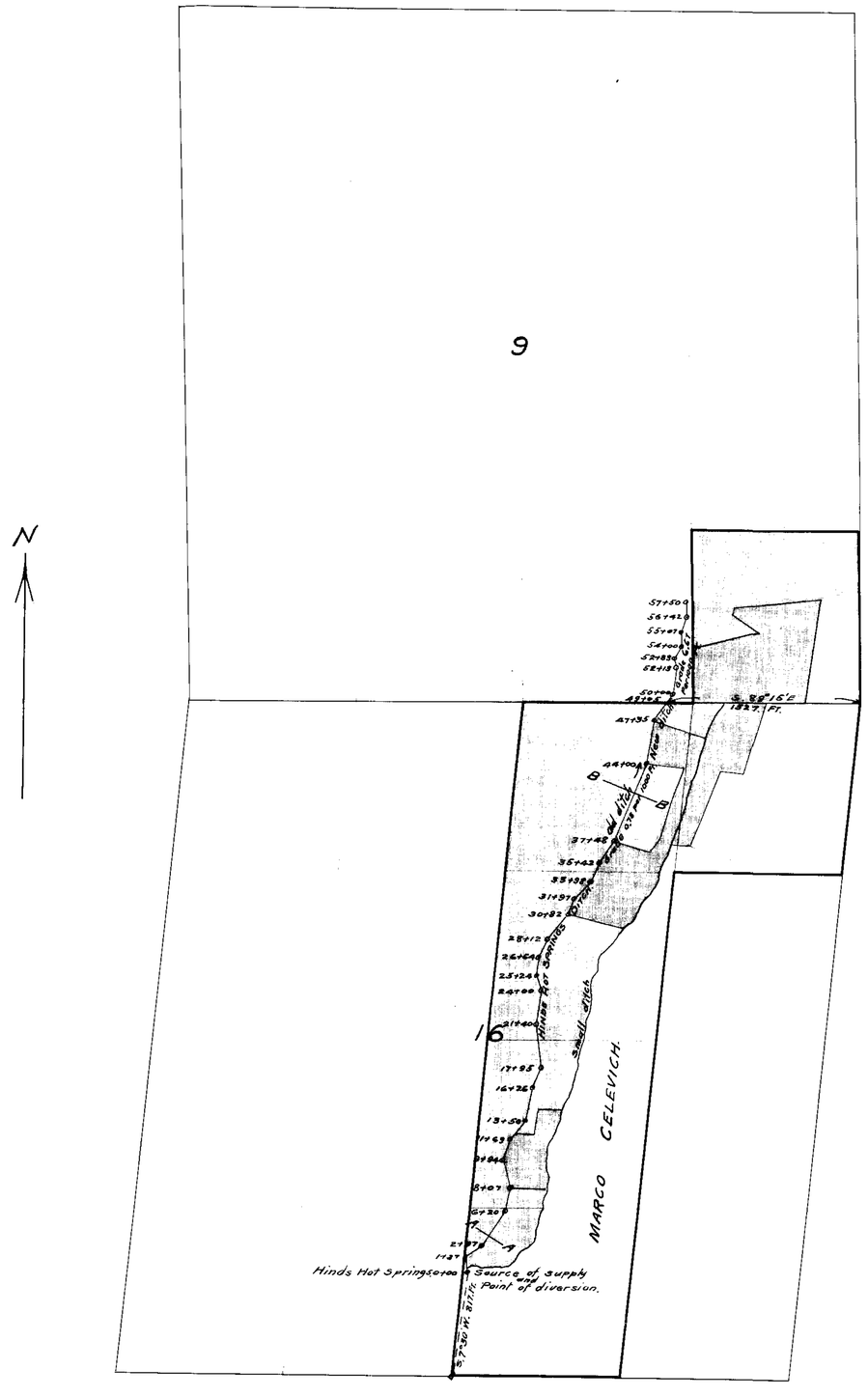

Section of ditch. at B—B

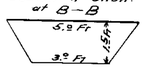

Section of ditch at A—A.

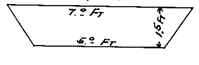

Alfalfa
Meadow
Sagebrush

State of Nevada, } ss.
County of Lyon.

I, Joseph A. Graham, being first duly sworn, depose and say that the above map is a true and accurate plat of the lands irrigated by Marco Celevich, as taken from the field notes of a survey made by me, completed on the 4th day of October 1919.

That the map and survey were made at the instance of Marco Celevich, owner of said lands, and that it truly represents the irrigated lands of said Marco Celevich.

Joseph A. Graham
Surveyor.

Subscribed and sworn to before me, this 11th day of October 1919.

Charles J. Hendel
Notary Public, in and for Lyon County, Nevada.

CULTURE MAP.
OF LANDS IRRIGATED BY
MARCO CELEVICH
IN SECTIONS 9 AND 16, T. 12 N. R. 23 E. M.D.M.

LYON COUNTY, NEVADA.

Source of water supply - HINDS HOT SPRINGS.

Scale 1 inch = 600 Feet.

4956