Section	Sub-division	Township	Range	Cult-acreage	Culture
36	NE¼ SW¼	17 S.	53.	6.	Garden, Orchard Alfalfa
33	SE¼ SW¼	18 S.	54. E.	Water	Trough
8	SE¼ SW	18. S.	54 E.	Water	Trough

SEC.	SUB. DIVISION	Town ship	Range	Cultivated acr--ge.	DESCRIPTION of Culture.	Date of First culture.
36	NE¼ SW¼	17	53	6 A	alfalfa 1½ Orchard-Garden ¼	
"	"	"	"			

INSERTED BY F. A. Buol AT REQUEST OF W. E. BECK

State of Nevada }
County of Nye } ss.

Chas. E Sexton being first duly sworn deposes and says that the above map is a true and accurate plat of the lands irrigated by Crystal Springs, also pipe lines. and of the location of Wood Canyon Spring, and Santa Cruz Spring as taken from the field notes of a Survey made under my direction, completed on the 15th day Oct, 1918.
That the map and the Survey were made at the instance of Wm E Beck owner of said lands, and that it truly represents the irrigated lands of said Wm E Beck

Chas E Sexton
Surveyor

Subscribed and sworn to before me
this 5th day of August 1919
Frank A Buol
Notary Public, in and for Nye County, Nevada.
my com. Exp. Feb 5th, 1921.

SE¼ SW¼ Sec. 8. Tp 18 S. R 54 E.



SE¼ SW¼. Sec. 33. Tp 18 S. R54 E



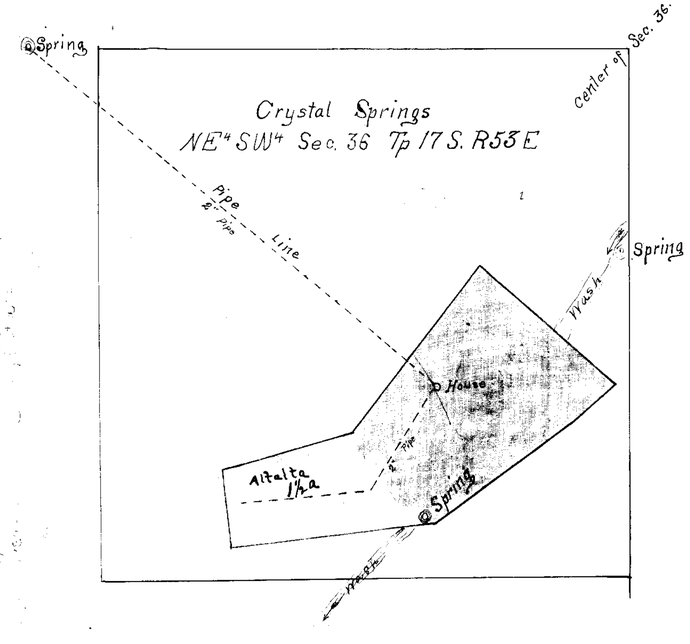

MAP

Of Wm E Beck's Springs. Showing watering troughs, Pipe Lines, and Land under Cultivation

Scale 200 feet to 1 Inch.

4955

4954 CERTIFICATE No. 8073 ISSUED 6-1-73
4955 CERTIFICATE No. 8074 ISSUED 6-1-73

4952-4954-A4