SHEET No. 1.

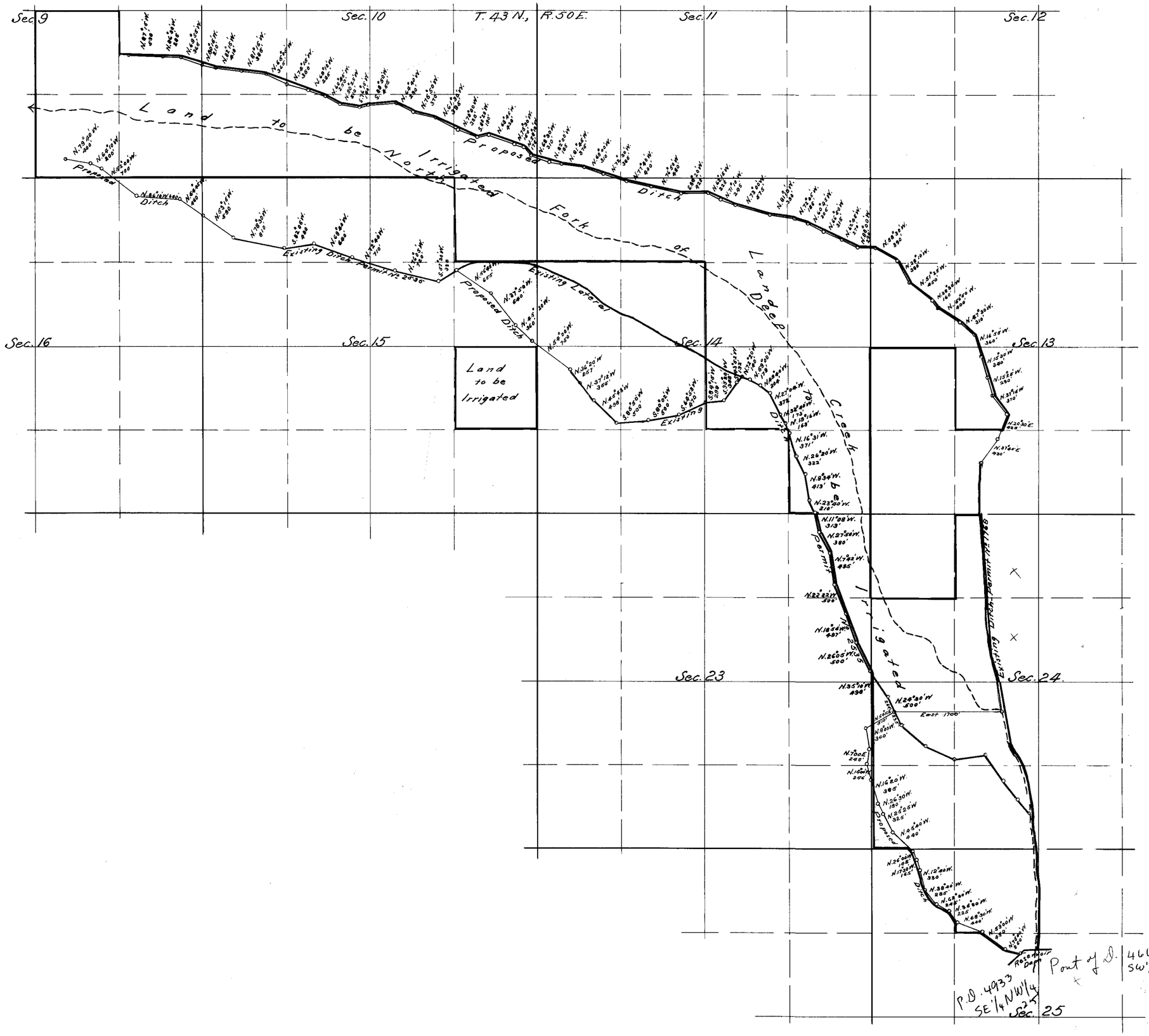

State of Nevada } s.s.
County of Washoe }

L. H. Taylor, being first duly sworn, deposes and says that the above map is a true and accurate plat of the land and irrigation works of Jacob W. Reed, as taken from the field notes of a survey made by him, completed on the 14th day of July, 1917; that such survey was made at the instance of Jacob W. Reed; that the map represents the works described in Application No. , together with streams and ditches in the immediate vicinity.

L. H. Taylor, Surveyor.

Subscribed and sworn to before me this 1st. day of March, 1918.

Anna M. Werner.
Notary Public in and for Washoe County, Nevada.

MAP OF LAND AND IRRIGATION WORKS
OF
JACOB W. REED.
Application No. 4933.
Water Source. North Fork of Deep Creek,
Tributary of Owyhee River.
SCALE. 1" = 800'

J-8 4933

SHEET Nº 2

J-8

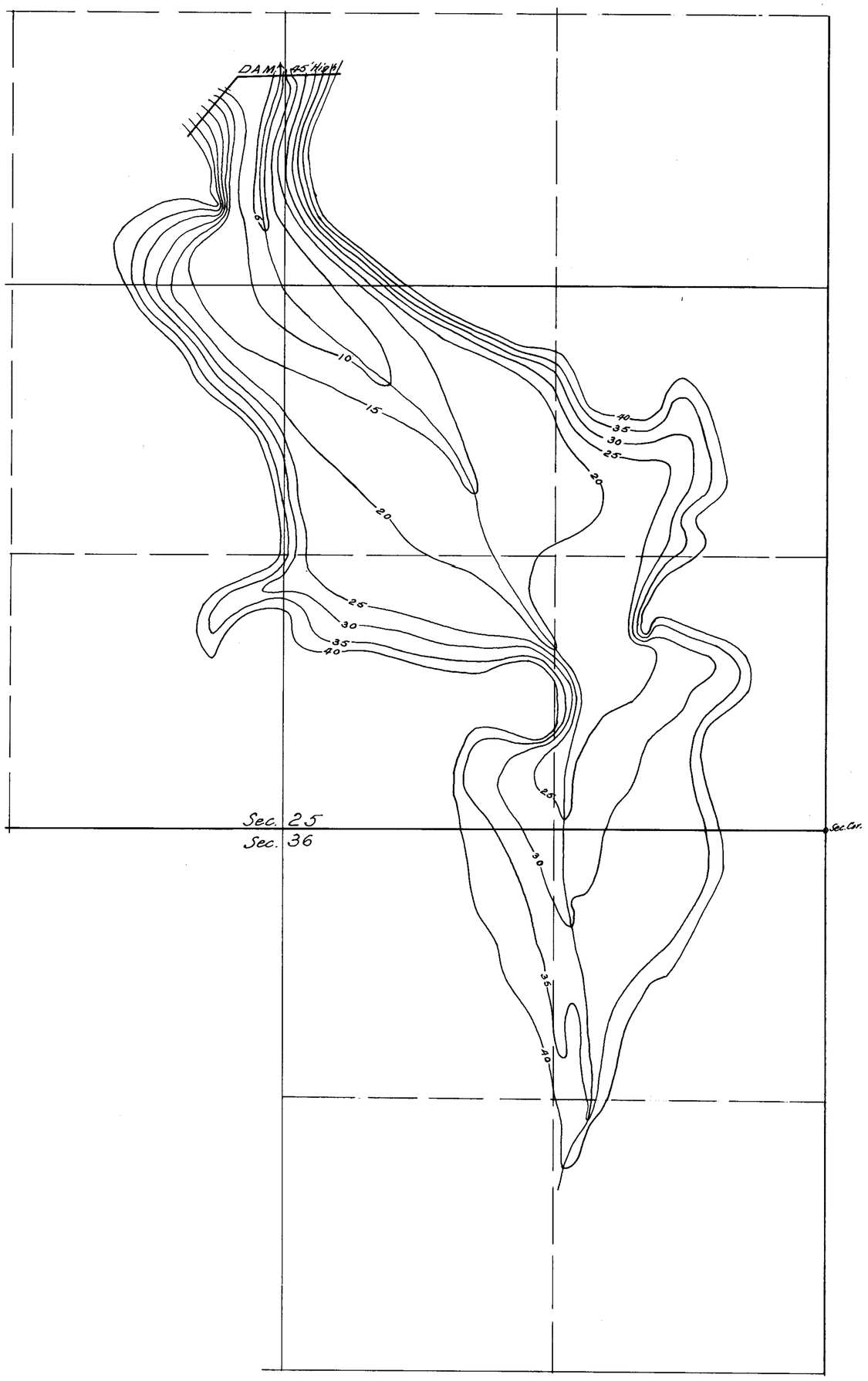

MAP OF DEEP CREEK RESERVOIR
Jacob W. Reed.
Application Nº 4933.
SCALE - 1" = 300'
T. 43 N. R. 50 E., M.D.M.
Area - 146 Acres.
Capacity 2200 Acre-Ft.

Sheet No. 1 of 2 Sheets

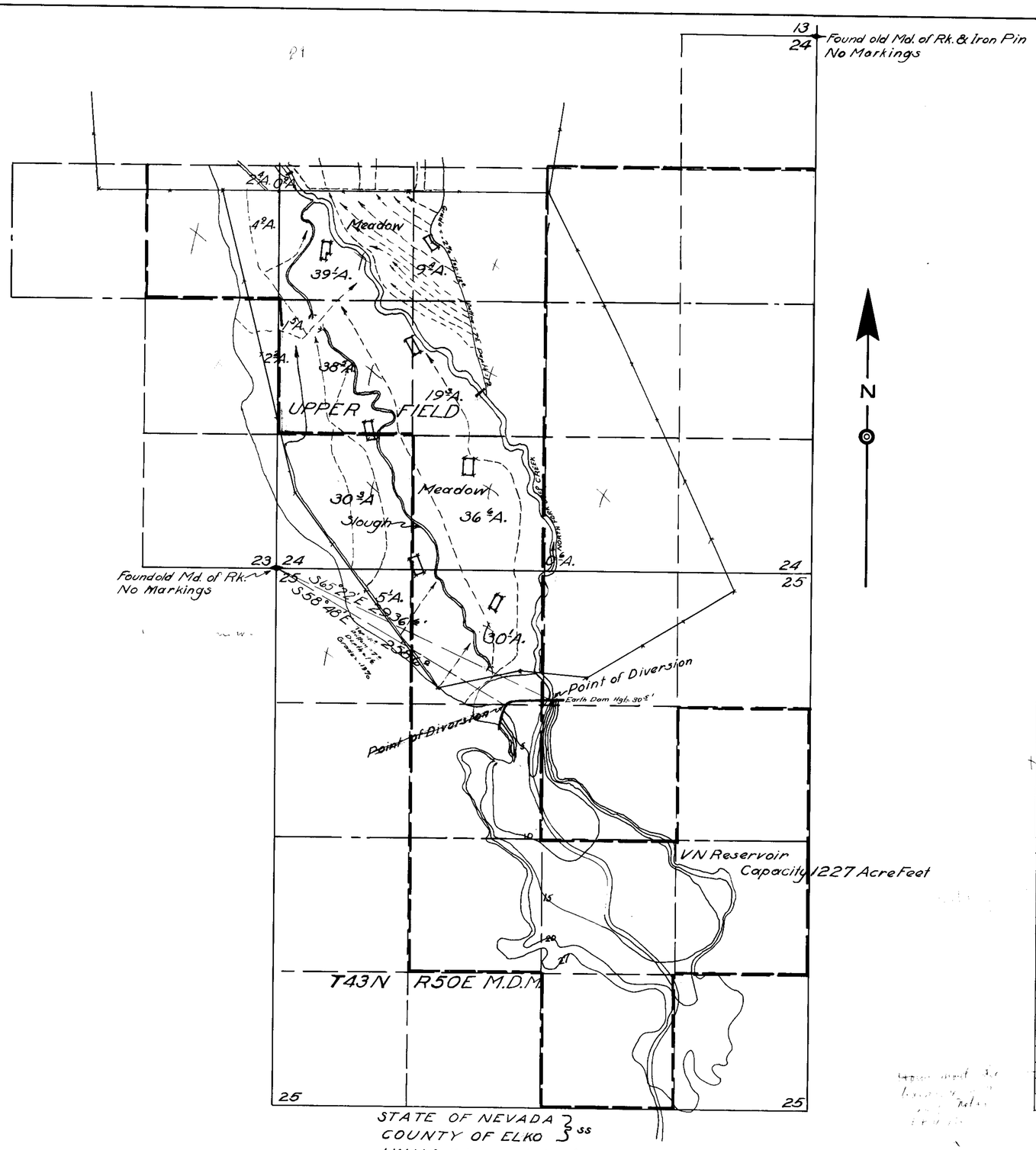

Section	Subdivision	T.N	R.E	Cultivated Acreage	Description of Culture	Date of First Culture
9	NE¼-SE¼	43	50	13⁴	Brush Pasture	
	SW¼-SE¼			15⁴	Brush Pasture	
	SW¼-SE¼			3⁸	Meadow	
	SE¼-SE¼			28⁴	Meadow	
	SE¼-SE¼			11³/₁₀ 11⁸	Brush Pasture	
10	NE¼-SW¼			0⁴	Brush Pasture	
	NW¼-SW¼			6⁸	Brush Pasture	
	SW¼-SW¼			8⁸	Brush Pasture	
	SW¼-SW¼			31¹	Meadow	
	SE¼-SW¼			23⁴	Brush Pasture	
	SE¼-SW¼			12⁴	Meadow	
	SW¼-SE¼			22°	Brush Pasture	
	SW¼-SE¼			4¹	Meadow	
	SE¼-SE¼			11⁸	Brush Pasture	
11	SW¼-SW¼			1⁸	Brush Pasture	
15	NE¼-NE¼			23⁷	Brush Pasture	
	NE¼-NE¼			16⁴	Meadow	
14	NW¼-NW¼			38⁶	Brush Pasture	
	NE¼-NW¼			31¹	Brush Pasture	
	NW¼-NE¼			19⁸	Brush Pasture	
	NE¼-NE¼			5⁸	Brush Pasture	
	SE¼-NE¼			27⁸	Brush Pasture	
	SE¼-NE¼			12⁵	Alfalfa	
	SW¼-NE¼			7⁶	Alfalfa	
	SW¼-NE¼			29⁷	Brush Pasture	
	NE¼-SE¼			10⁵	Alfalfa	
	NE¼-SE¼			10⁶	Brush Pasture	
	NE¼-SE¼			18⁵	Meadow	
	NW¼-SE¼			2⁸	Alfalfa	
	SE¼-SE¼			17⁸	Alfalfa	
	SE¼-SE¼			9⁴	Brush Pasture	
	SE¼-SE¼			3⁸	Meadow	
13	NW¼-NW¼			0¹	Brush Pasture	
	SW¼-NW¼			22⁶	Brush Pasture	
	SE¼-NW¼			0⁶	Brush Pasture	
	NE¼-SW¼			10⁶	Brush Pasture	
23	NE¼-NE¼			6⁸	Alfalfa	
	NE¼-NE¼			6⁸	Brush Pasture	
	NE¼-NE¼			4⁸	Meadow	
	SE¼-NE¼			4⁸	Meadow	
	SE¼-NE¼			2⁶	Brush Pasture	
	NE¼-SE¼			2⁸	Meadow	
24	NE¼-NW¼			7⁶	Meadow	
	SW¼-NW¼			0⁸	Brush Pasture	
	SW¼-NW¼			30¹	Meadow	
	SE¼-NW¼			9⁴	Meadow	
	NW¼-SW¼			38⁶	Meadow	
	NW¼-SW¼			1⁶	Brush Pasture	
	NE¼-SW¼			19⁸	Meadow	
	SW¼-SW¼			30⁸	Meadow	
	SE¼-SW¼			36⁶	Meadow	
	SW¼-SE¼			0⁸	Meadow	
	NW¼-NW¼			3⁹	Meadow	
25	NE¼-NW¼			30¹	Meadow	
	NW¼-NW¼			5¹	Meadow	

Total Meadow 348⁸ Acres
Total Alfalfa 57⁵ Acres
Total Brush Pasture 357⁴ Acres

SCALE 1"=600'

STATE OF NEVADA }
COUNTY OF ELKO } ss

I, W. H. Settelmeyer, being first duly sworn, depose and say that this map consisting of two sheets, numbered from 1 to 2, inclusive, has been correctly drawn to the designated scale from field notes of a survey made under my supervision and direction between the 24th day of June, and the 14th day of November, 1941; that it truly and correctly represents the location and extent of the works used to divert water from North Fork of Deep Creek in Elko County, by Pacific States Savings & Loan Company, George Russell Jr. Receiver, for irrigation purposes. That all other works or streams which are crossed by or connected with said works, and the boundary area and kind of culture of lands irrigated, are correctly shown and designated hereon.

W. H. Settelmeyer
State Water Right Surveyor

Subscribed and sworn to before me this First day of December, 1941.

C. B. Tapscott Elko Nevada
Notary Public in and for Elko County, Nevada
My Commision Expires October 10 1945.

February 26, 1943

MAP

TO ACCOMPANY PROOF OF BENEFICIAL USE UNDER APPLICATION NO. 4933 FOR IRRIGATION BY PACIFIC STATES SAVINGS AND LOAN COMPANY FROM NORTH FORK OF DEEP CREEK.

15820 – 4933

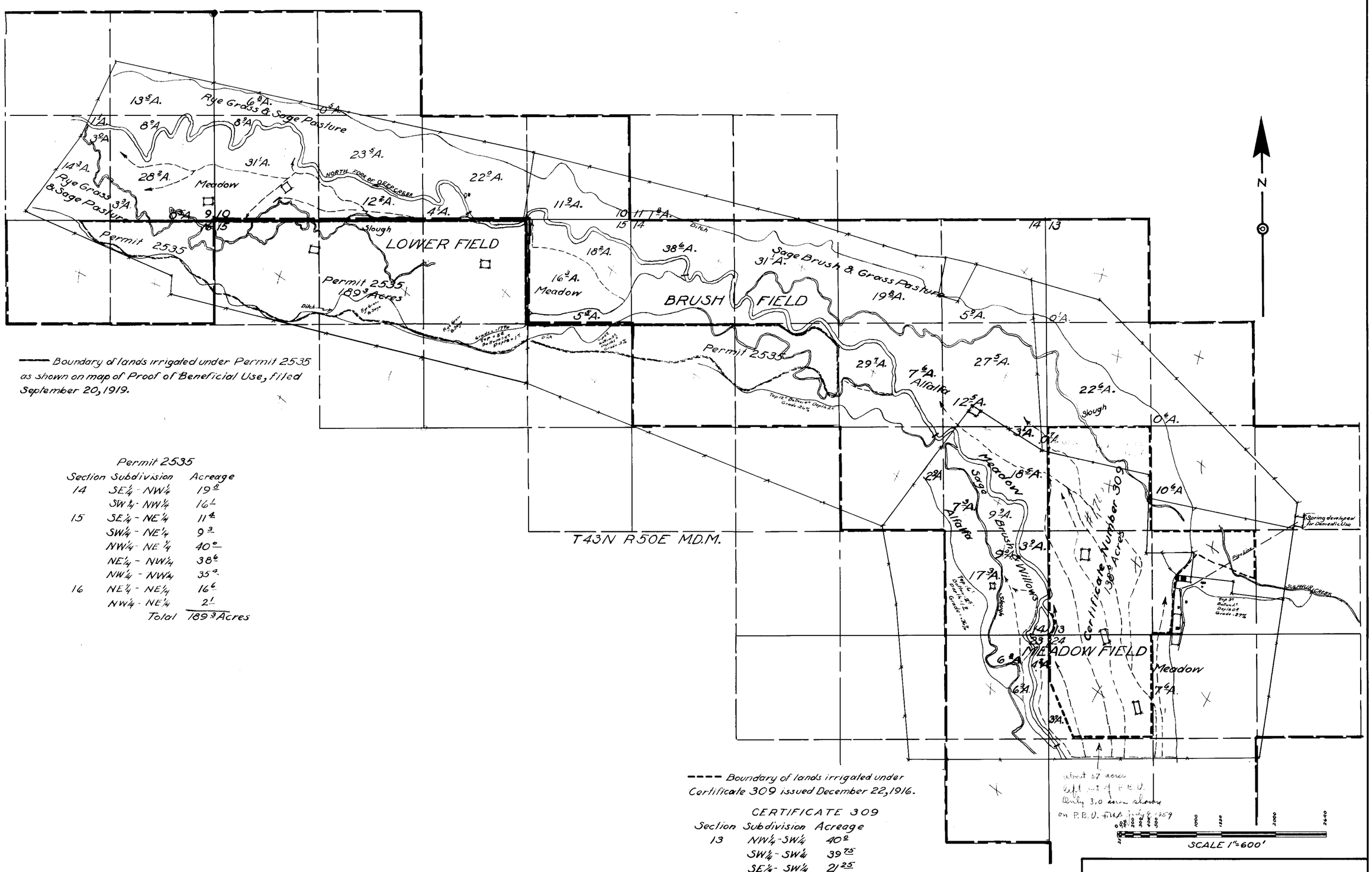

Permit 2535

Section	Subdivision	Acreage
14	SE¼ - NW¼	19.8
	SW¼ - NW¼	16.1
15	SE¼ - NE¼	11.4
	SW¼ - NE¼	9.3
	NW¼ - NE¼	40.0
	NE¼ - NW¼	38.6
	NW¼ - NW¼	35.4
16	NE¼ - NE¼	16.6
	NW¼ - NE¼	2.1
	Total	189.3 Acres

CERTIFICATE 309

Section	Subdivision	Acreage
13	NW¼ - SW¼	40.0
	SW¼ - SW¼	39.75
	SE¼ - SW¼	21.25
24	NW¼ - NW¼	37.00
	Total	138.00 Acres

2775 Mar. 3, 1944

February 26, 1943

CERTIFICATE No. 4902 ISSUED 7/17/59

MAP

TO ACCOMPANY PROOF OF BENEFICIAL USE UNDER APPLICATION NO. 4933 FOR IRRIGATION BY PACIFIC STATES SAVINGS & LOAN COMPANY [redacted] NORTH FORK OF DEER CREEK [redacted]

15820 – 4933