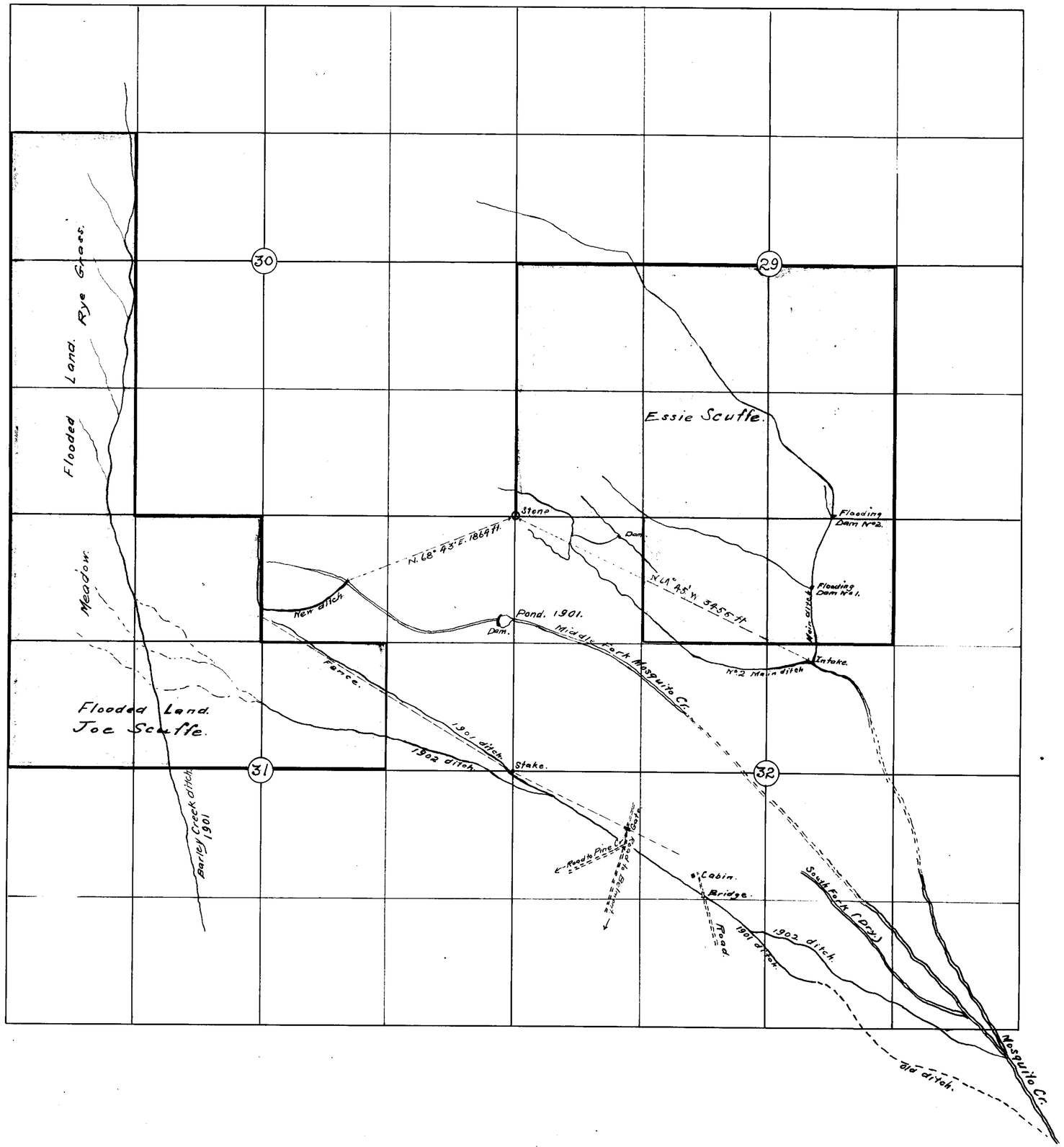

N.

Scale 1 in. = 600 ft.

State of Nevada }
County of Nye } ss.

I, L. F. Clar being first duly sworn, depose and say that the above map is a true and accurate plat of the lands irrigated by ditches as taken from the field notes of a survey made by me, completed on the 11th day of August, 1919.

That the map and survey were made at the instance of Essie Scuffe and Joe Scuffe, owners of said lands, and that it truly represents the irrigated lands of said Essie Scuffe and Joe Scuffe.

L. F. Clar. Surveyor.

Subscribed and sworn to before me
this 13th day of August, 1919.
Charles Lindell Lawrence
Notary Public in and for Nye County Nevada.

FILED
AUG 23 1919
STATE ENGINEER'S OFFICE

Proof of Application.
Essie Scuffe, No. 4784.
Secs. 29 and 32, T. 11 N., R. 46 E., M.D.B. & M.
Joe Scuffe, No. 4785.
Secs. 30 and 31, T. 11 N., R. 46 E., M.D.B. & M.
Water of Mosquito Creek.
Nye Co., Nev. 8/23/19

4784-4785

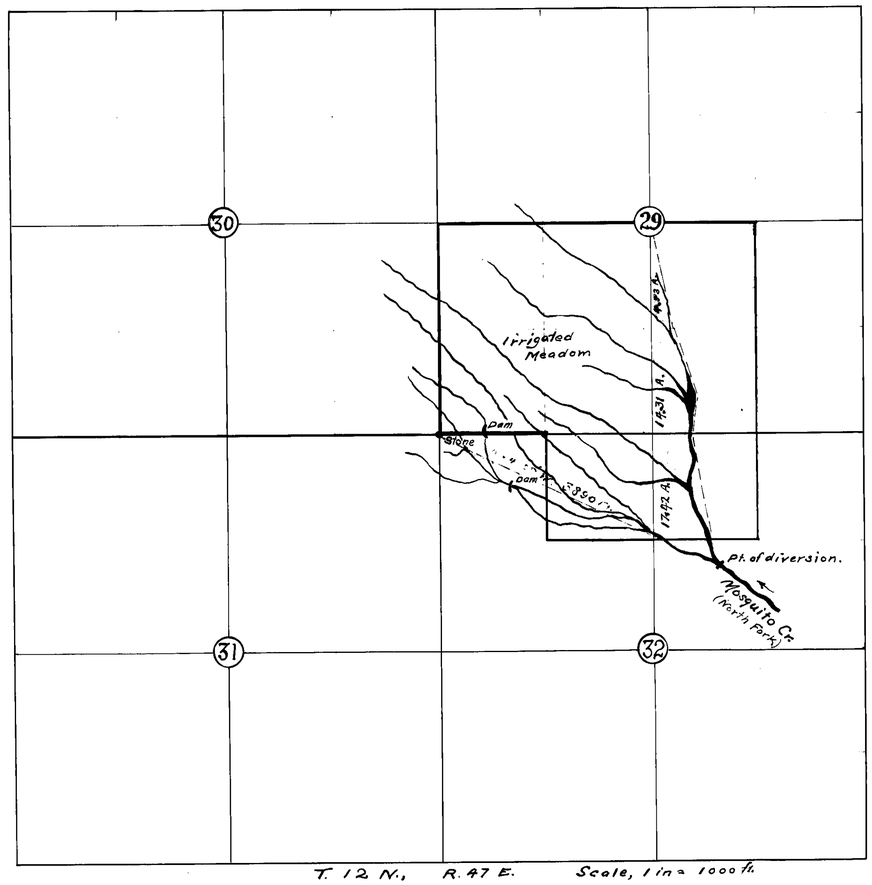

T. 12 N., R. 47 E. Scale, 1 in = 1000 ft.

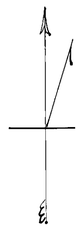

July 31, 1926

State of Nevada, } ss
County of Nye

I, L. F. Clar, being first duly sworn, depose and say that the above map is a true and accurate plat of the lands irrigated by a ditch, as taken from the field notes of a survey made by me, completed on the 24th day of July, 1926.

That the map and survey were made at the instance of Essie Scuffe, owner of said lands and that it truly represents the irrigated lands of said Essie Scuffe

L. F. Clar, State water-right Surveyor.

Subscribed and sworn to before me this 28th day of July 1926.

[illegible] Notary Public, in and for the County of Nye, State of Nevada.

1212, Bk. 5 Sept. 10, 1926 for 2.3626 c.f.s.

Proof of Application.
Essie Scuffe
No 4784
Waters of Mosquito Creek.
Nye County,
Nevada.

4784