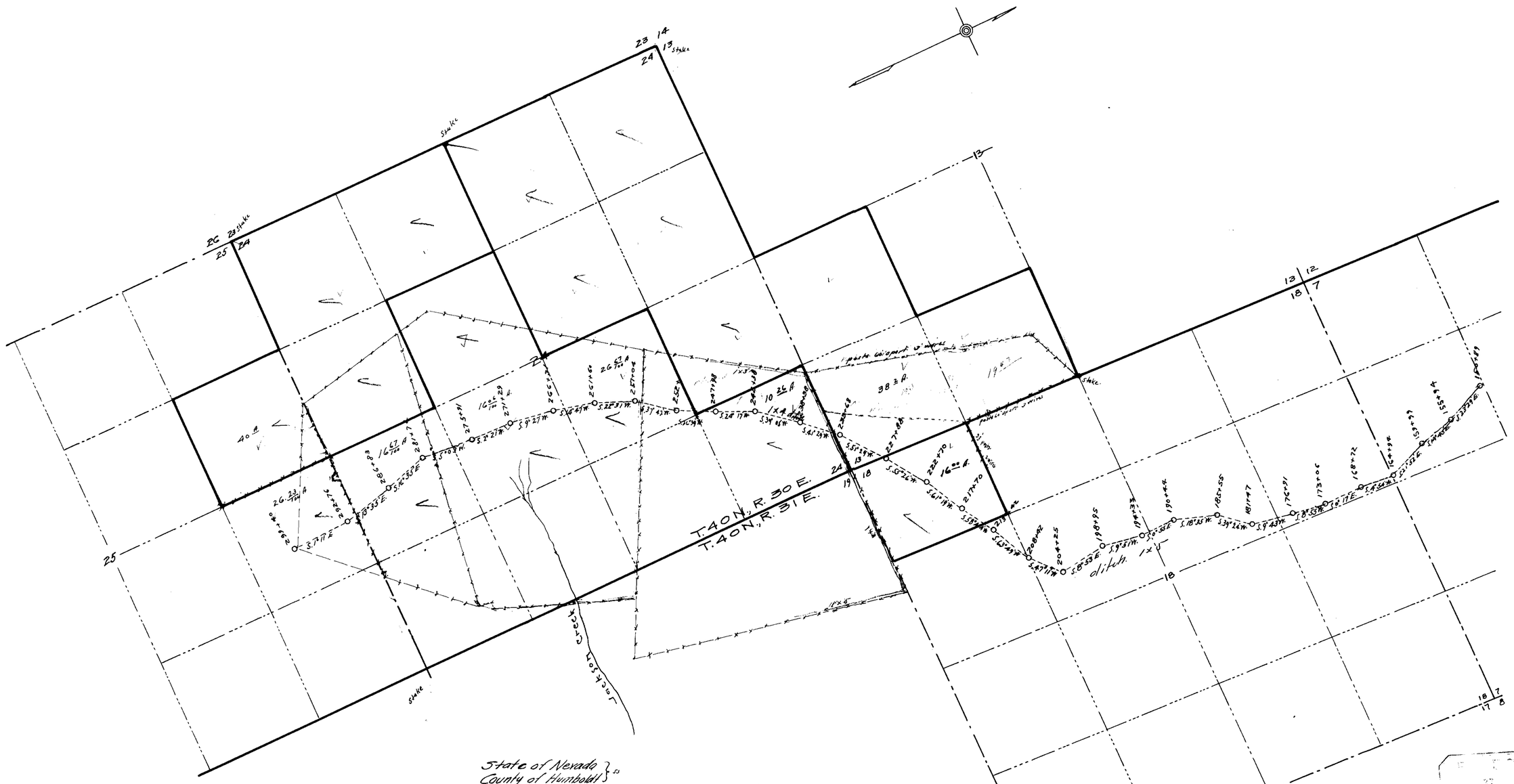

State of Nevada }ss
County of Humboldt }

I, H. H. Sheldon, being first duly sworn depose and say that the above map is a true and accurate plat of the irrigation works, as taken from the field notes of a survey made by me, completed on the 5th day of October, 1919; that the map represents the works described in Application No. 4771, together with the location of streams and ditches in the immediate vicinity.

H. H. Sheldon, C. E.
Surveyor.

Subscribed and sworn to before me this, the day of December, 1919

Notary Public in and for Humboldt County, Nevada.

In 4 sheets — Sheet No. 1

MAP
PROPOSED IRRIGATION SYSTEM
UNDER
PERMIT No. 4771
QUINN RIVER
BY
ALBERT T. LAY & JENNIE DUVIVIER
HUMBOLDT COUNTY, NEVADA.
DEC. 1919, SCALE 1" = 600'

13280 4771



In 4 sheets Sheet No 2

MAP
PROPOSED IRRIGATION SYSTEM
UNDER
PERMIT No 4771
QUINN RIVER
BY
ALBERT T. LAY & JENNIE DUVIVIER
HUMBOLDT COUNTY, NEVADA
DEC. 1919, SCALE 1" = 600'

13280 4771

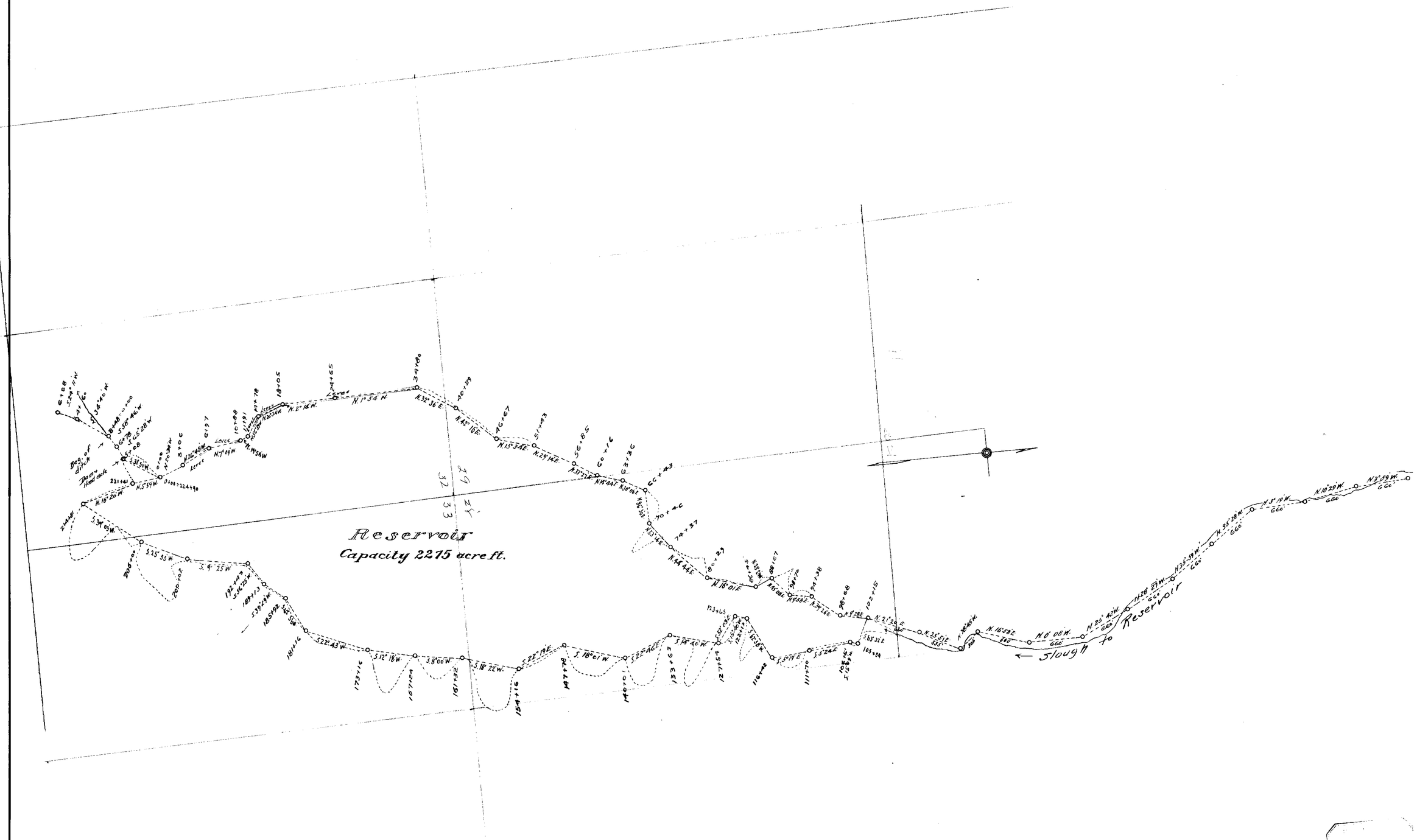

In 4 sheets Sheet No 3

MAP
PROPOSED IRRIGATION SYSTEM
UNDER
PERMIT No 4771
QUINN RIVER
BY
ALBERT T. LAY & JENNIE DUVIVIER
HUMBOLDT COUNTY, NEVADA
DEC. 1919. SCALE 1" = 600'

13280 4771

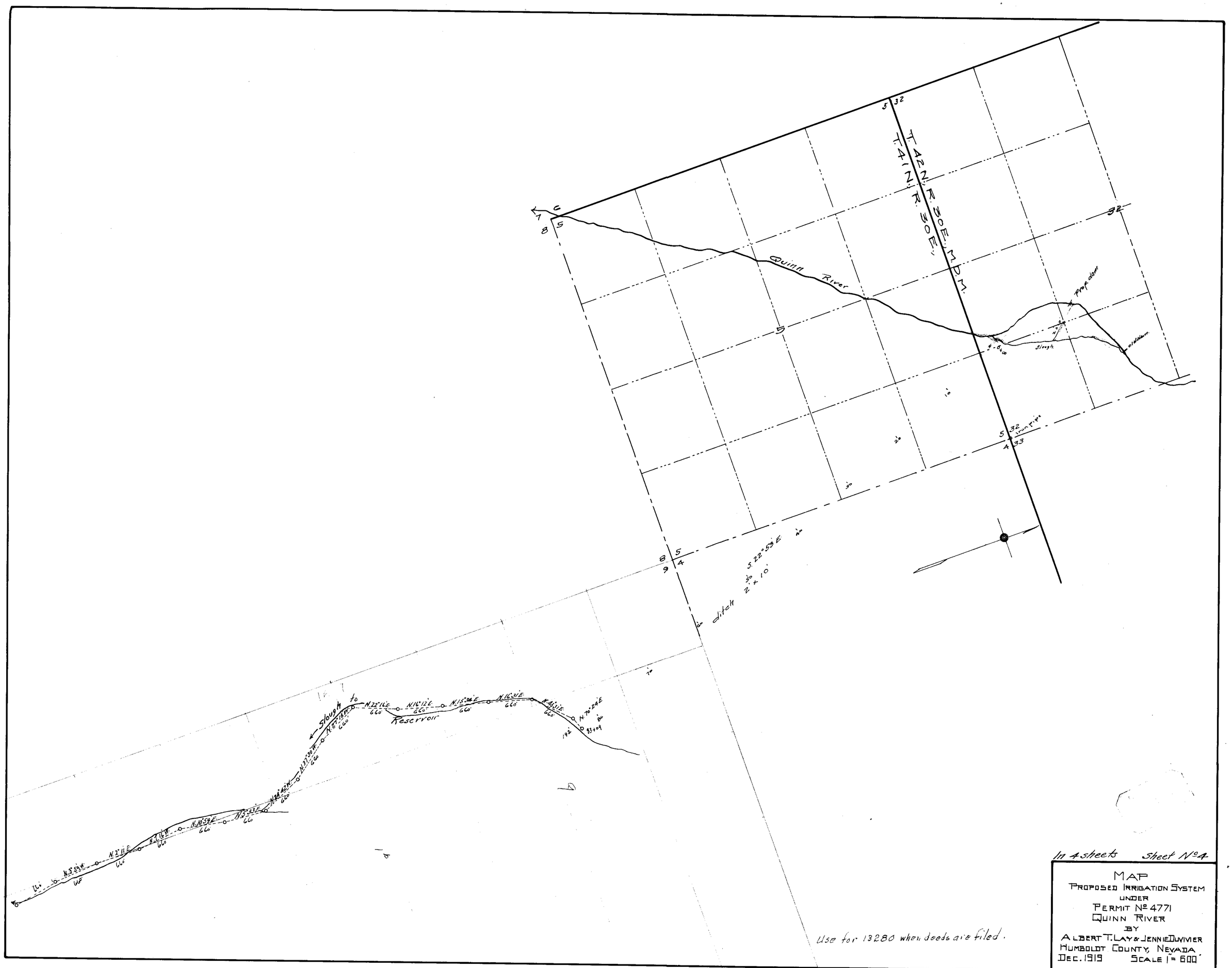

In 4 sheets Sheet No 4

MAP
PROPOSED IRRIGATION SYSTEM
UNDER
PERMIT No 4771
QUINN RIVER
BY
ALBERT T. LAY & JENNIE DUVIVIER
HUMBOLDT COUNTY, NEVADA
DEC. 1919 SCALE 1" = 600'

13280

4771