State of Nevada }
County of Mineral } ss.

L. B. Spencer being first duly sworn, deposes and says that this map is a true and accurate plat of the Mining and Domestic Supply works as taken from the field notes of a survey made by me and completed on the 7th day of Sept. 1918; that such survey was made at the instance of Wilbert E. Marsh, President of the Nevada Standard Copper Co.; that the map represents the works described in Application No. 4679 together with the location of streams and springs in the immeadiate vicinity

L B Spencer
Surveyor.

Subscribed and sworn to before me this 13th day of September, 1918

J. M. Tate
Notary Public

In and for Mineral County, Nevada
My commission expires July 23 1921

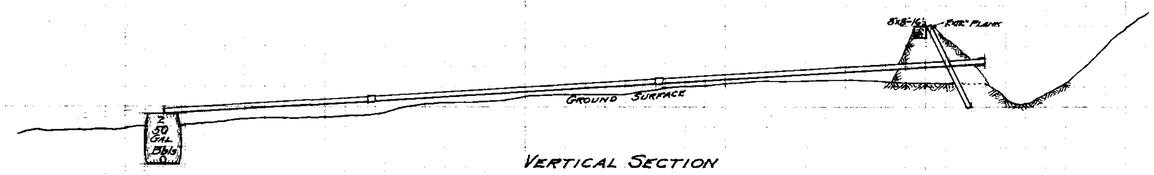

VERTICAL SECTION
SCALE 1"=4 FT.

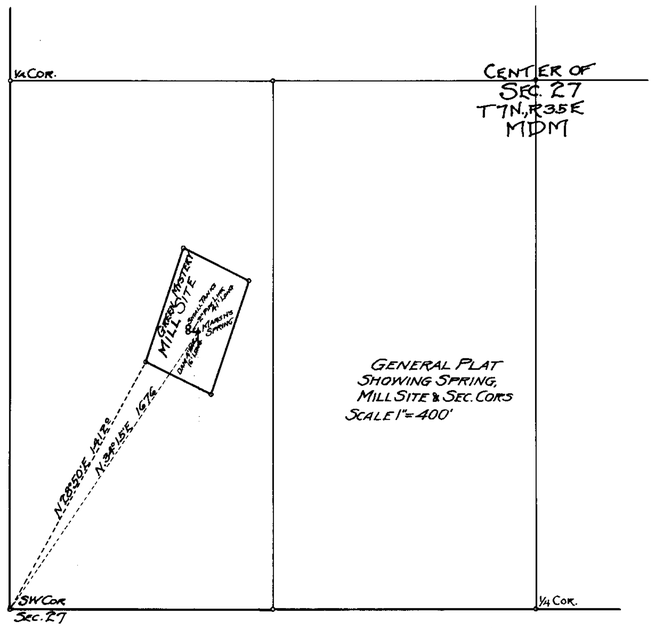

GENERAL PLAT
SHOWING SPRING,
MILL SITE & SEC. CORS
SCALE 1"=400'

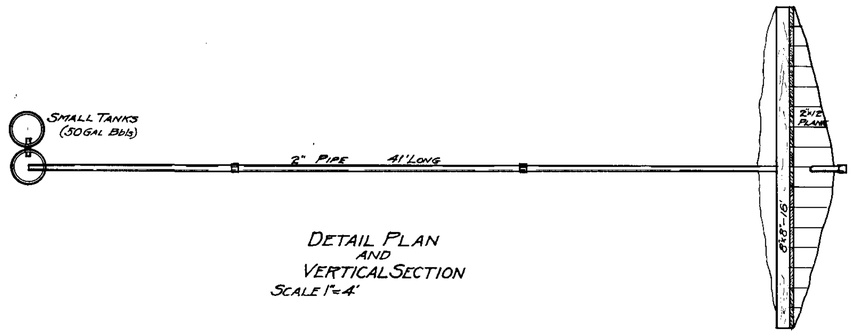

DETAIL PLAN
AND
VERTICAL SECTION
SCALE 1"=4'

WATER APPLICATION
No. 4679

NEVADA STANDARD COPPER CO.
MINA, NEVADA.
SHOWING WORKS AT MARSH'S SPRING

SCALES AS NOTED

SURVEYED SEPT. 7-1918

L. B. SPENCER & CO
CIVIL & MINING ENG'RS
MINA, NEVADA

SEP 26 1918

4679