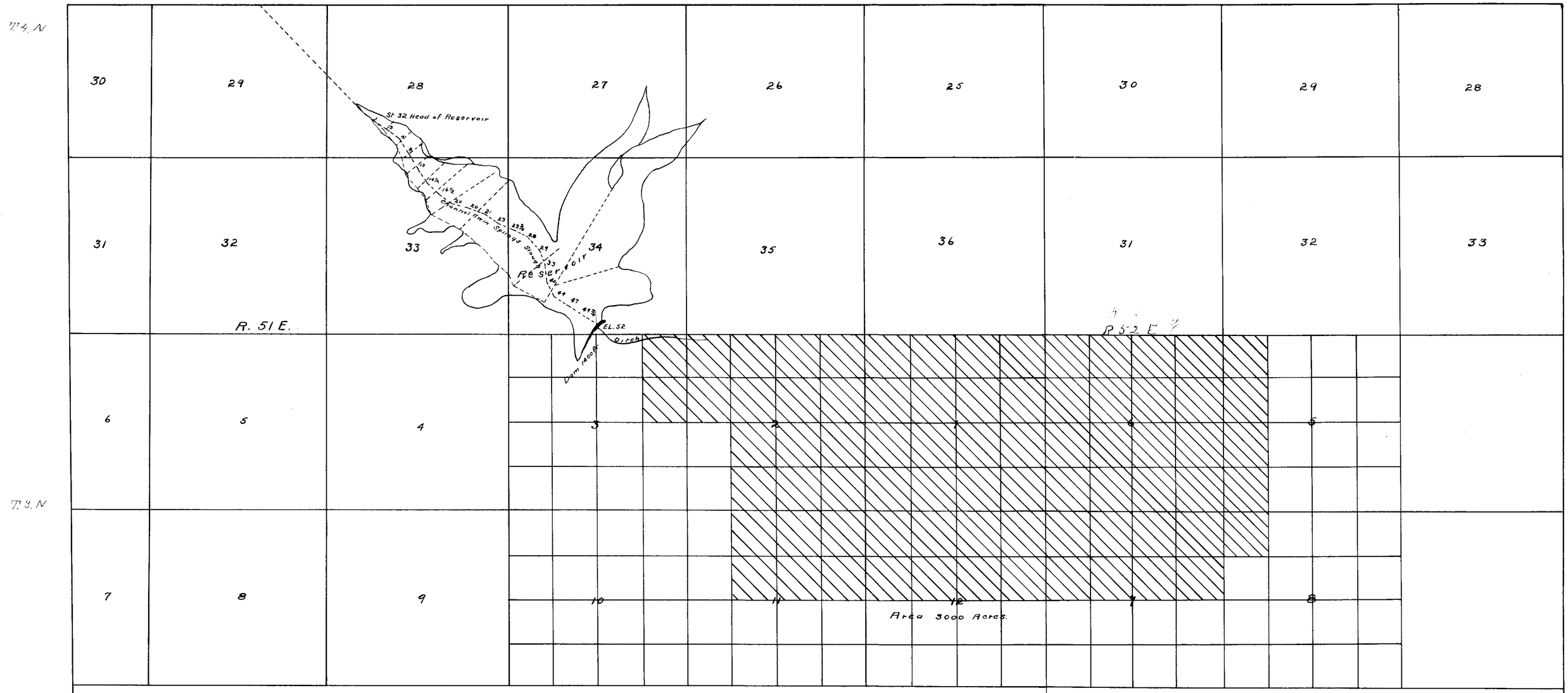

Twin Springs Slough Project

E. R. ALLRED Proprietor

Scale 1500 ft = 1 inch

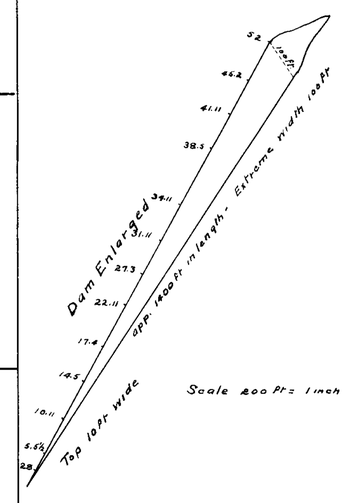

Dam requires 50000 cu. yds material

Estimated cost $25000.00

Estimated time to complete - 5 years

Area of reservoir when full app. 650 acres

Average depth of water when full app. 16 ft

Capacity app. 10400 acre ft.

I W. A. Ray of Tonopah

State of Nevada, County of Nye, ss.

First, being duly sworn, deposes and says that the above map is a true and accurate plat of the lands irrigated by Twin Springs Slough, as taken from the field notes of a survey made by me, completed on the 11 day of Sept, 1917.

That the map and survey were made at the instance of E. R. Allred owner of said lands, and that it truly represents the irrigated lands of said Twin Springs Slough

W. A. Ray, Surveyor

Subscribed and sworn to before me this day of 21st 1917.

L. E. Glass

Notary Public, in and for County, Nevada.

FILED DEC 21 1917 STATE ENGINEER

4533

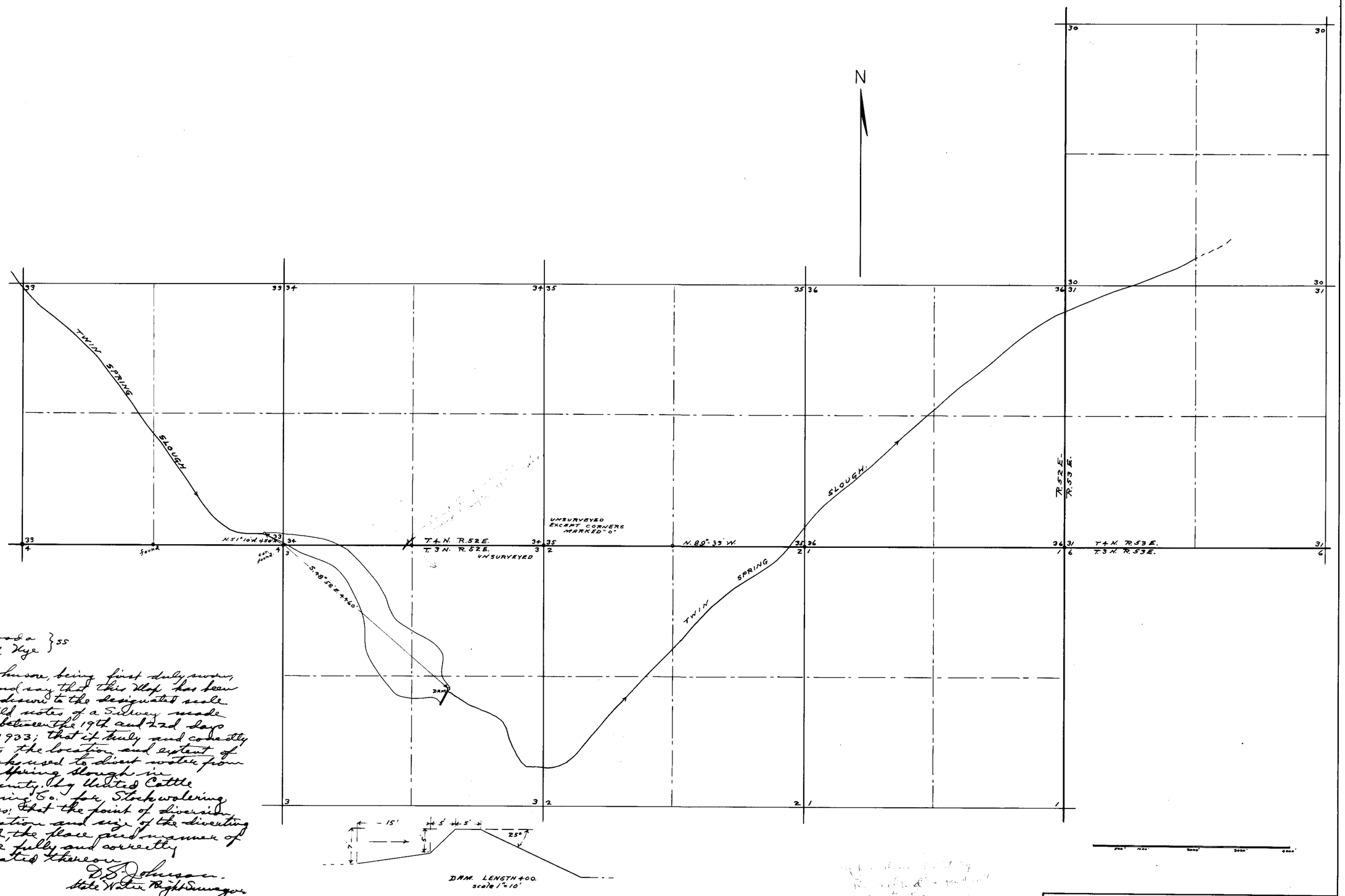

State of Nevada }ss
County of Nye

I, D. S. Johnson, being first duly sworn, deposes and say that this Map has been correctly drawn to the designated scale from field notes of a Survey made by me between the 19th and 22nd days of July 1933; that it truly and correctly represents the location and extent of the work used to divert water from Twin Spring Slough in Nye County, by United Cattle & Packing Co. for Stockwatering purposes; that the point of diversion, the location and size of the diverting channel, the place and manner of use are fully and correctly designated thereon.

D. S. Johnson.
State Water Right Surveyor

Subscribed and sworn to before me this 19th day of August 1933.

E. L. Ward.
Notary Public

October 17, 1935

MAP
To Accompany Proof of Beneficial Use.
Under Application No. 4533
For Stockwatering
By United Cattle & Packing Co.
From Twin Spring Slough.

Scale 1" = 1000'

4533