Circle Creek Reservoir Dam.

Permit 4508

Jr. H. Owens
Bruneau, Ida.

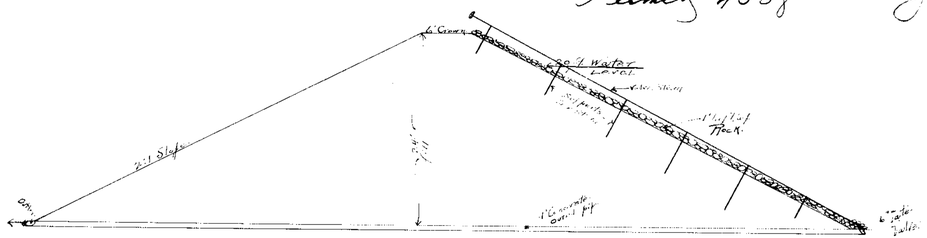



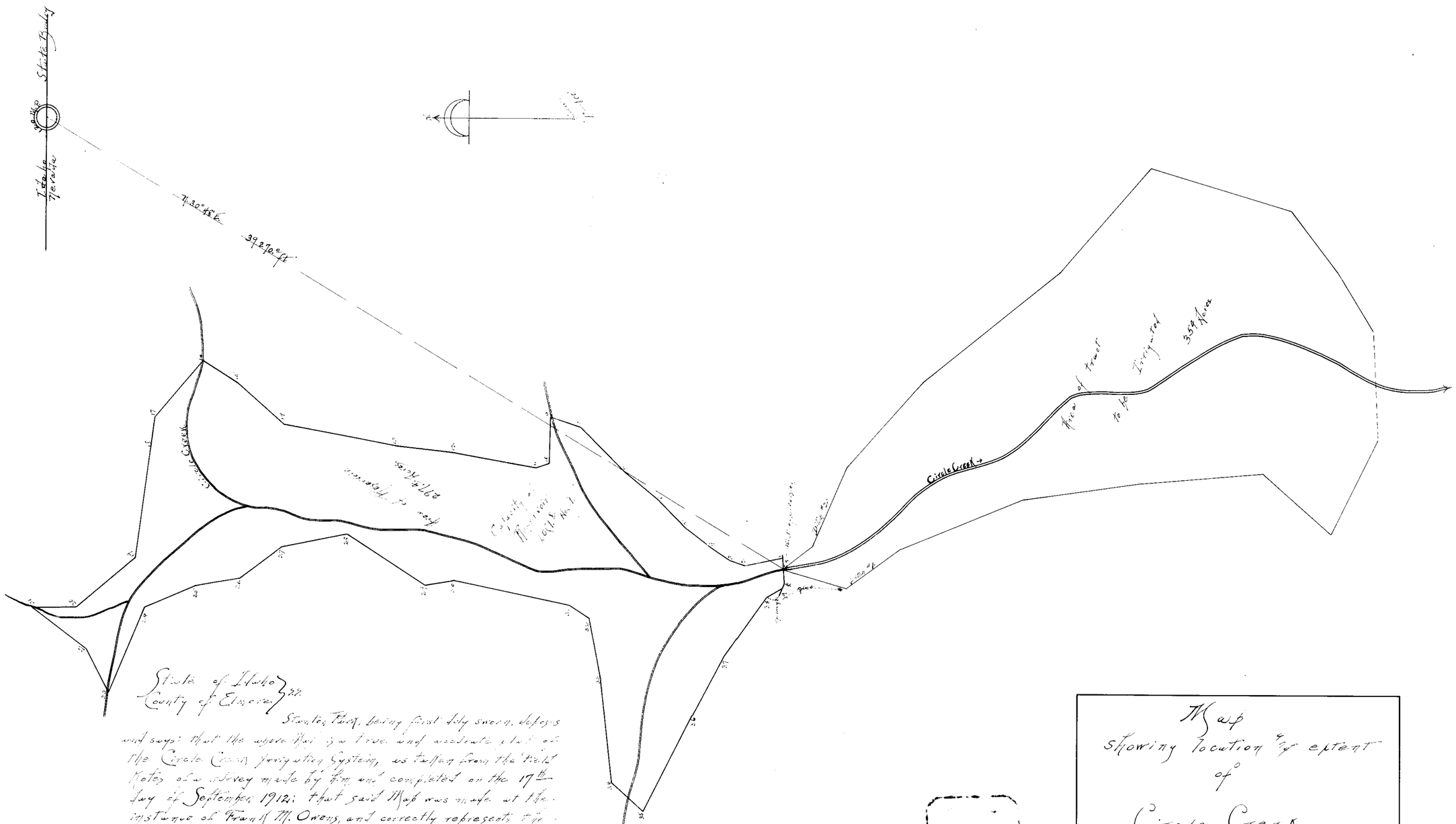

State of Idaho }
County of Elmore } ss.

Stanton Park, being first duly sworn, deposes and says: that the above Map is a true and accurate plat of the Circle Creek Irrigation System, as taken from the Field Notes of a survey made by him and completed on the 17th day of September, 1912; that said Map was made at the instance of Frank M. Owens, and correctly represents the works described in Application No. 4508, together with the location of streams and ditches in the immediate vicinity.

Stanton Park
Surveyor.

Subscribed & sworn to before me this 15th day of September, 1917.
[illegible]
Notary Public.
residence Mountain Home, Elmore Co. Idaho.

Map
showing location & extent
of
Circle Creek
Irrigation System.

Application No. 4508.

Frank M. Owens
Applicant.
Bruneau, Ida.

4508