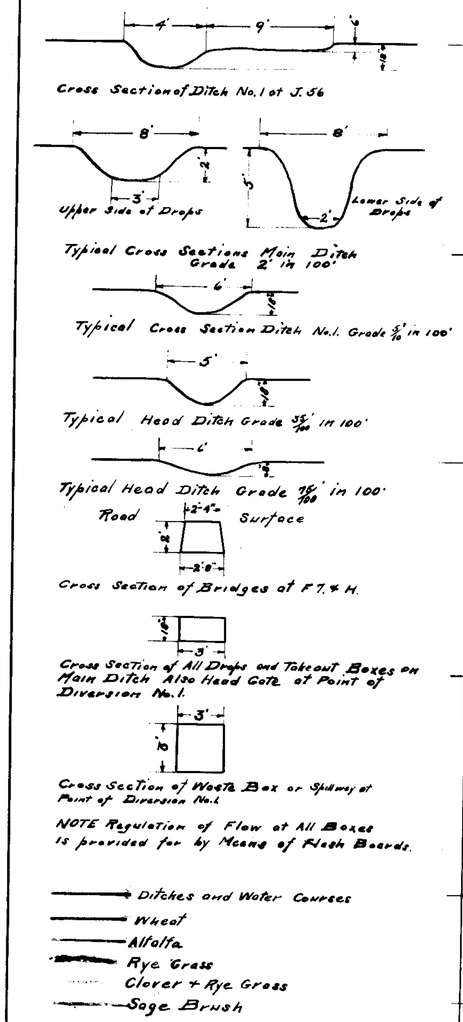

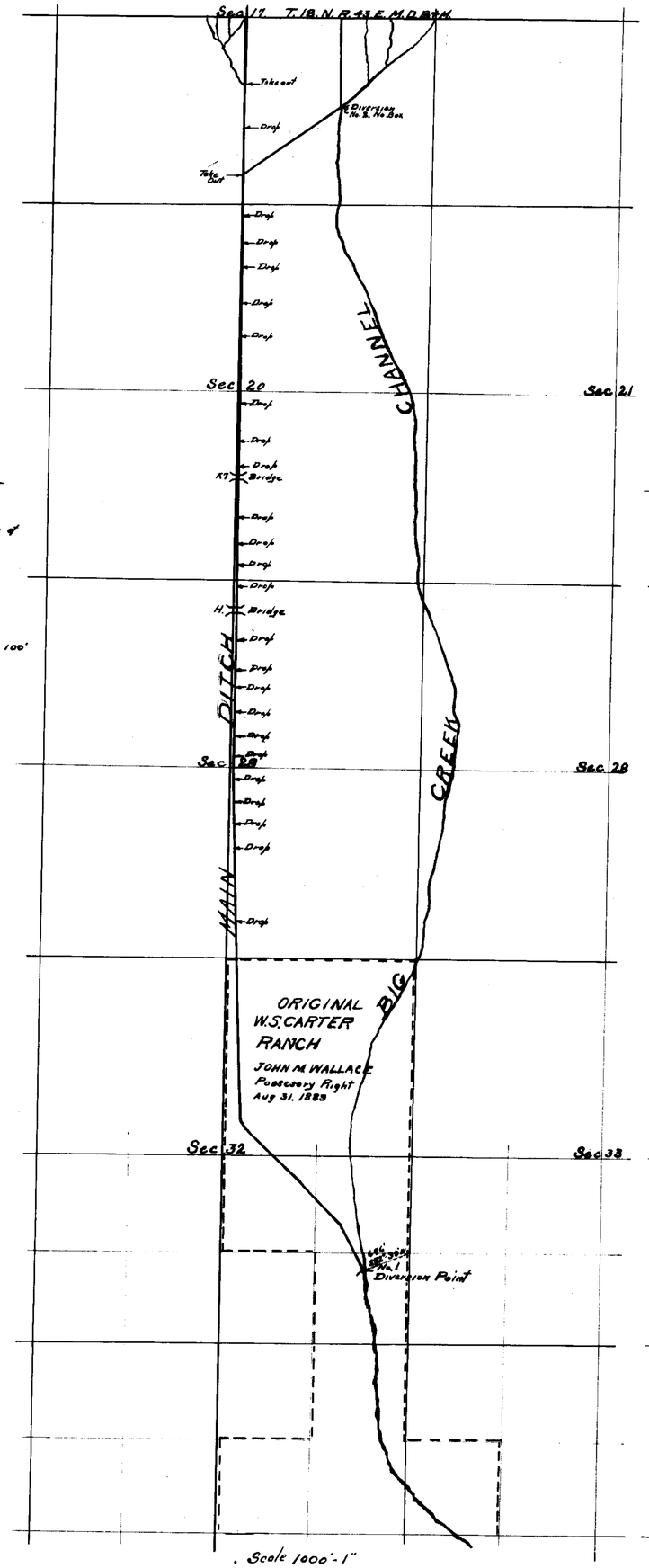

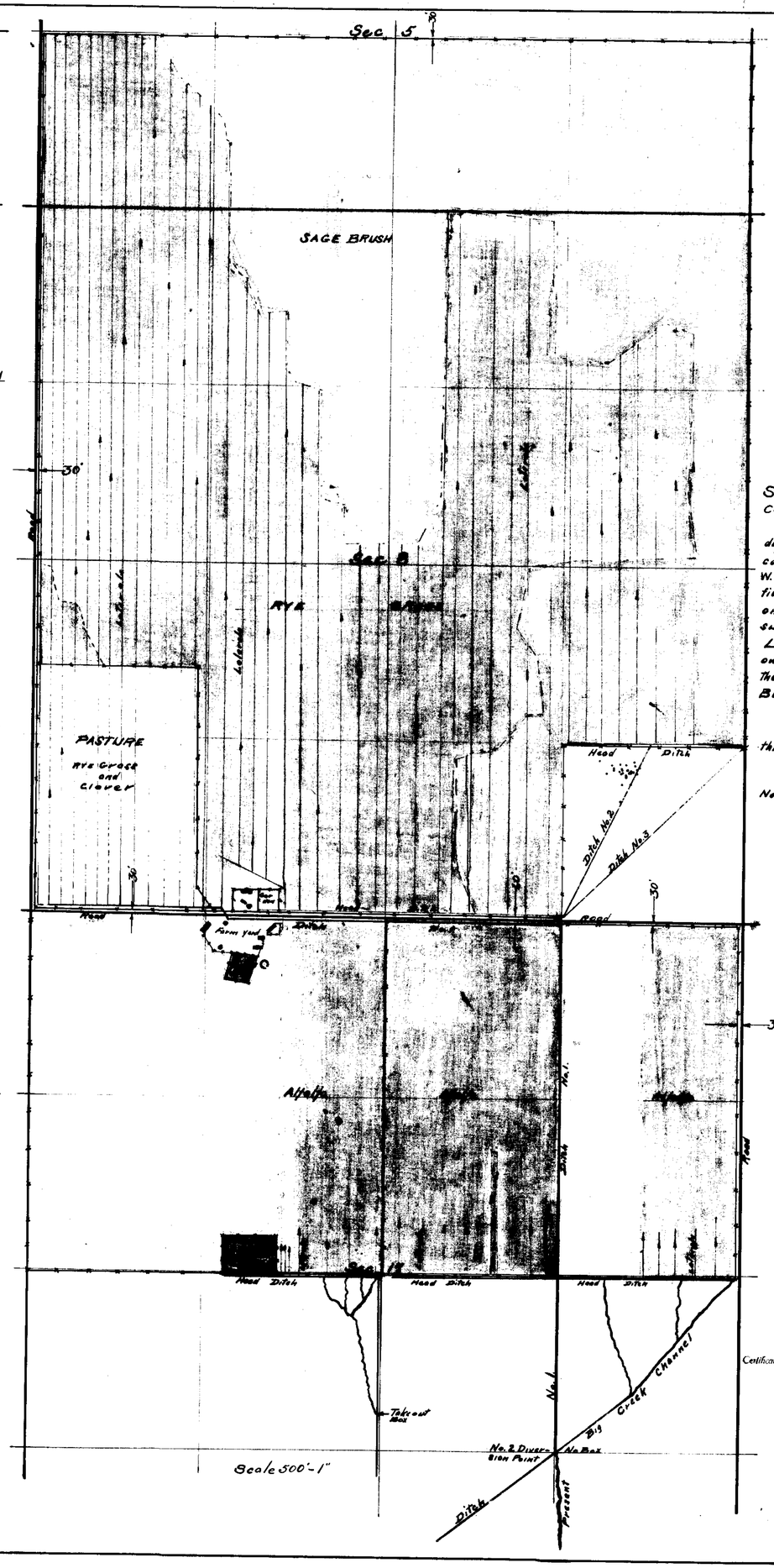

Sec	Sub Div	Town Ship	Range	Cultivated Acreage	Description of Crop	Date of First Cultivation
5	SW ¼	18N	43E	[illegible]	Rye Grass	3.31.42
5	SE ¼	"	"	[illegible]	"	1.62
5	SW ¼					
5	SE ¼	"	"	0.19	"	
8	NW ¼	"	"	39.10	"	
8	NE ¼	"	"	10.19	"	
8	NW ¼	"	"	25.26	"	
8	NE ¼	"	"	6.66	"	
8	NE ¼	"	"	39.10	"	
8	SW ¼	"	"	27.95	"	
8	SE ¼	"	"	29.88	"	
8	SW ¼	"	"	26.33	"	
8	NE ¼	"	"	20.94	Rye Grass	
8	NW ¼	"	"	18.77	Clover	
8	NE ¼	"	"	40.00	Rye Grass	
8	SW ¼	"	"	29.92	"	
8	SE ¼	"	"	35.35	Rye Grass	
8	SW ¼	"	"	2.43	Rye Grass	
8	SE ¼	"	"	37.90	Rye Grass	
8	SW ¼	"	"	.51	Garden	
8	NW ¼	"	"	16.67	Rye Grass	
17	NW ¼	"	"	78	Wheat	
17	SW ¼	"	"	22.65	Alfalfa	
17	SE ¼	"	"	3.71	Wheat	
17	NW ¼	"	"	28.28	Alfalfa	
17	NE ¼	"	"	76.56	Alfalfa	
17	NE ¼	"	"	19.84	Alfalfa	
17	SE ¼	"	"	20.30	Alfalfa	
17	NE ¼	"	"			

~~604.46~~
607.12

STATE of NEVADA
COUNTY of CHURCHILL] SS

I, L.W. Crehore, being first duly sworn depose and say that this map is true and correct plat of the lands irrigated by W. S. Carter on Big Creek as taken from the field notes of a survey made by me completed on the 1st day of May 1926. That the plat and survey were made at the instance of the Lander County Bank owner of said lands and that it truly represents the irrigated lands of said creek by the Said Bank

L. W. Crehore Surveyor

Subscribed and sworn before me this 27 day of May 1926

Notary Public in and for Churchill County Nevada

FILED
June 5, 1926
STATE ENGINEER'S OFFICE

Certificate No. 1204, Bk. 5 Sept. 10, 1926 for 6.0712 c.f.s.

W.S. CARTER
BIG CREEK
Reese River Valley
Lander County

4357