UNSURVEYED

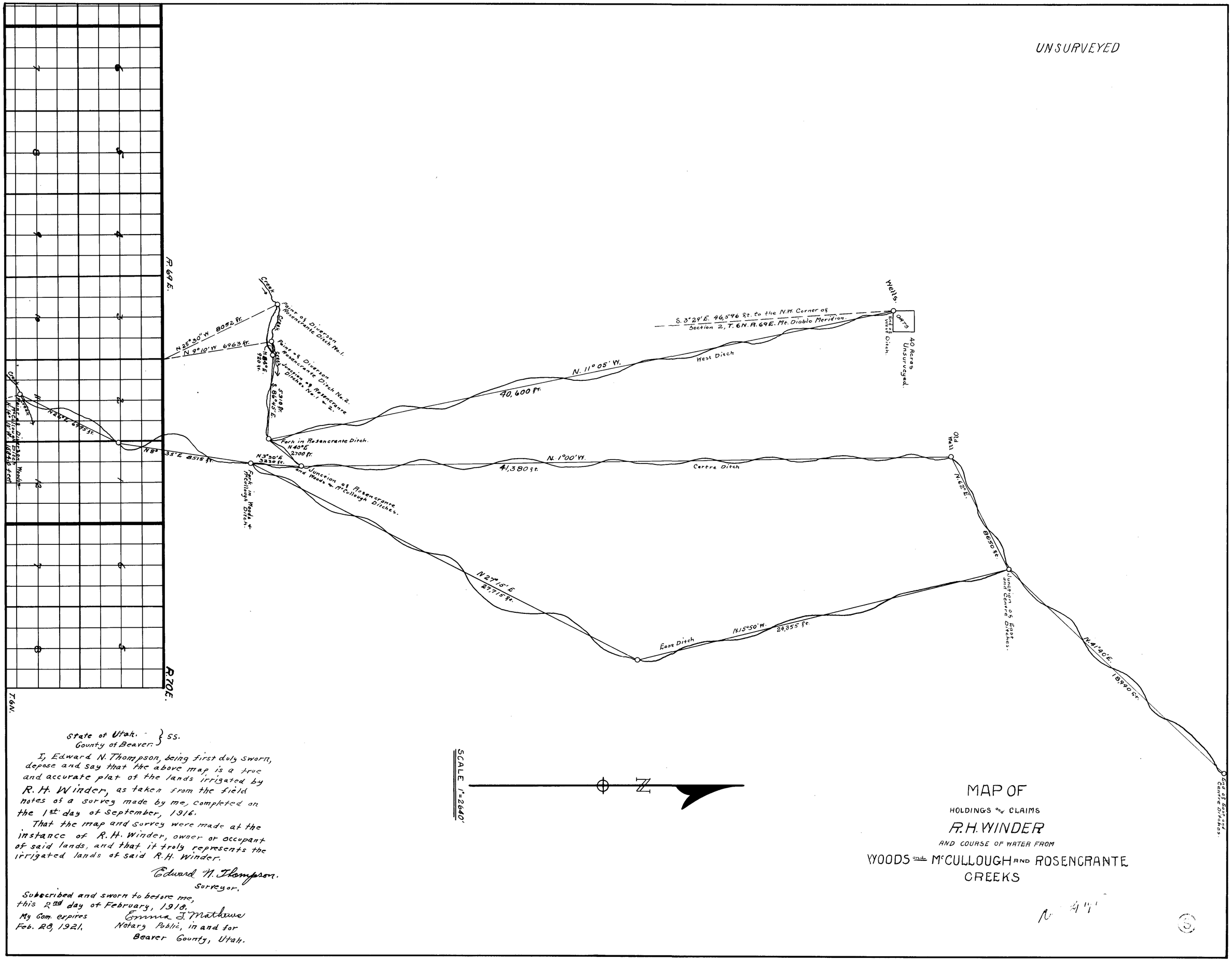

State of Utah. } SS.
County of Beaver.

I, Edward N. Thompson, being first duly sworn, depose and say that the above map is a true and accurate plat of the lands irrigated by R. H. Winder, as taken from the field notes of a survey made by me, completed on the 1st day of September, 1916.

That the map and survey were made at the instance of R. H. Winder, owner or occupant of said lands, and that it truly represents the irrigated lands of said R. H. Winder.

Edward N. Thompson.
Surveyor.

Subscribed and sworn to before me, this 2nd day of February, 1918.

My Com. expires Feb. 28, 1921.

Emma J. Mathews
Notary Public, in and for Beaver County, Utah.

MAP OF
HOLDINGS and CLAIMS
R. H. WINDER
AND COURSE OF WATER FROM
WOODS and McCULLOUGH AND ROSENCRANTE CREEKS

4289-4290

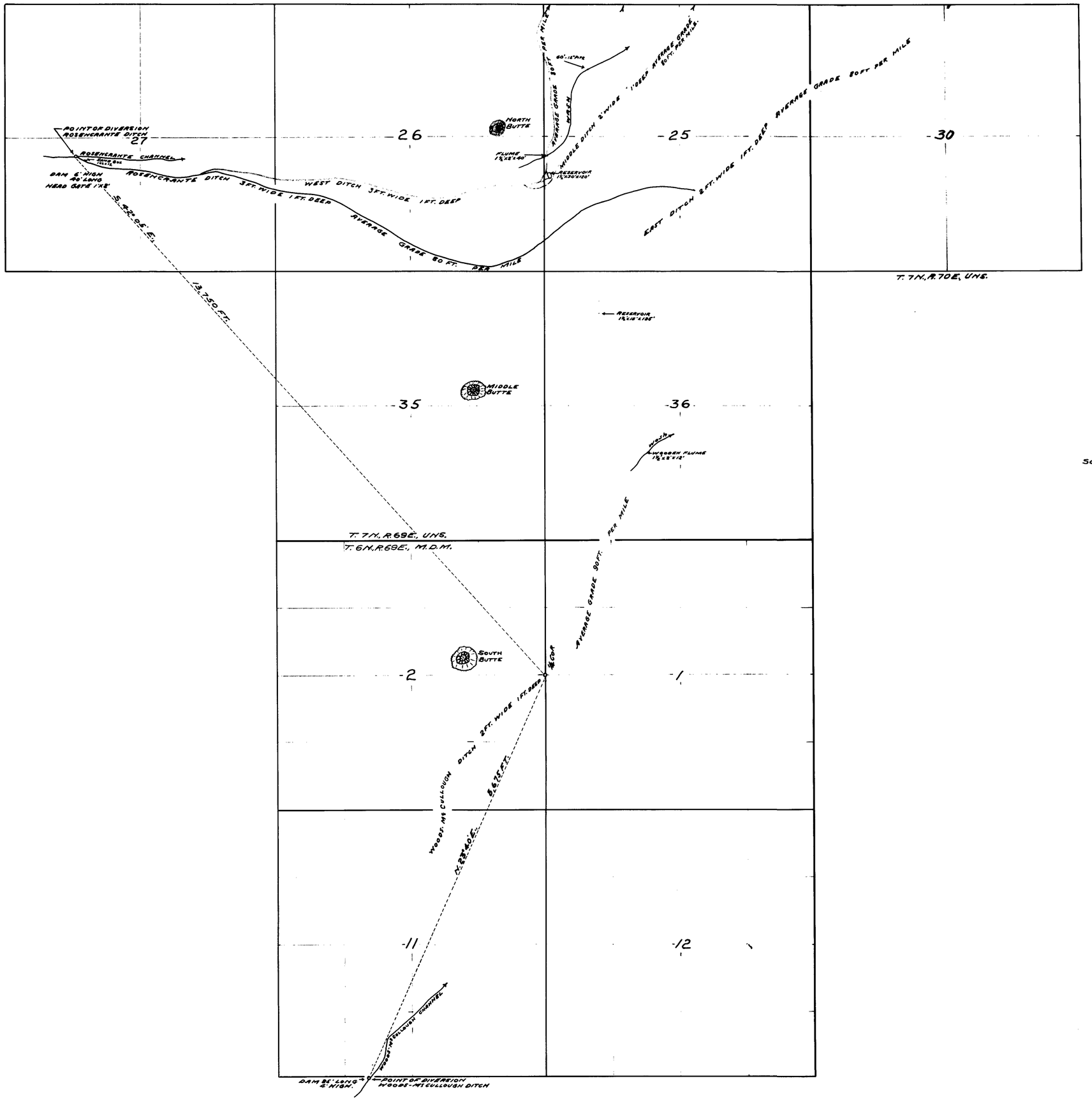

MAP IN FOUR SHEETS

SHEET NO. 1.

MAP SHOWING
POINTS OF DIVERSION, DITCHES, RESERVOIRS, & LAND IRRIGATED FROM ROSENCRANTE AND WOODS-McCULLOUGH CREEKS.
BY R. H. WINDER.
APPLICATIONS NO. 4289 & 4290.

SURVEYED BY ED. MILLARD & SON.
ELY, NEVADA.
JUNE - 1923.

S

4289-4290

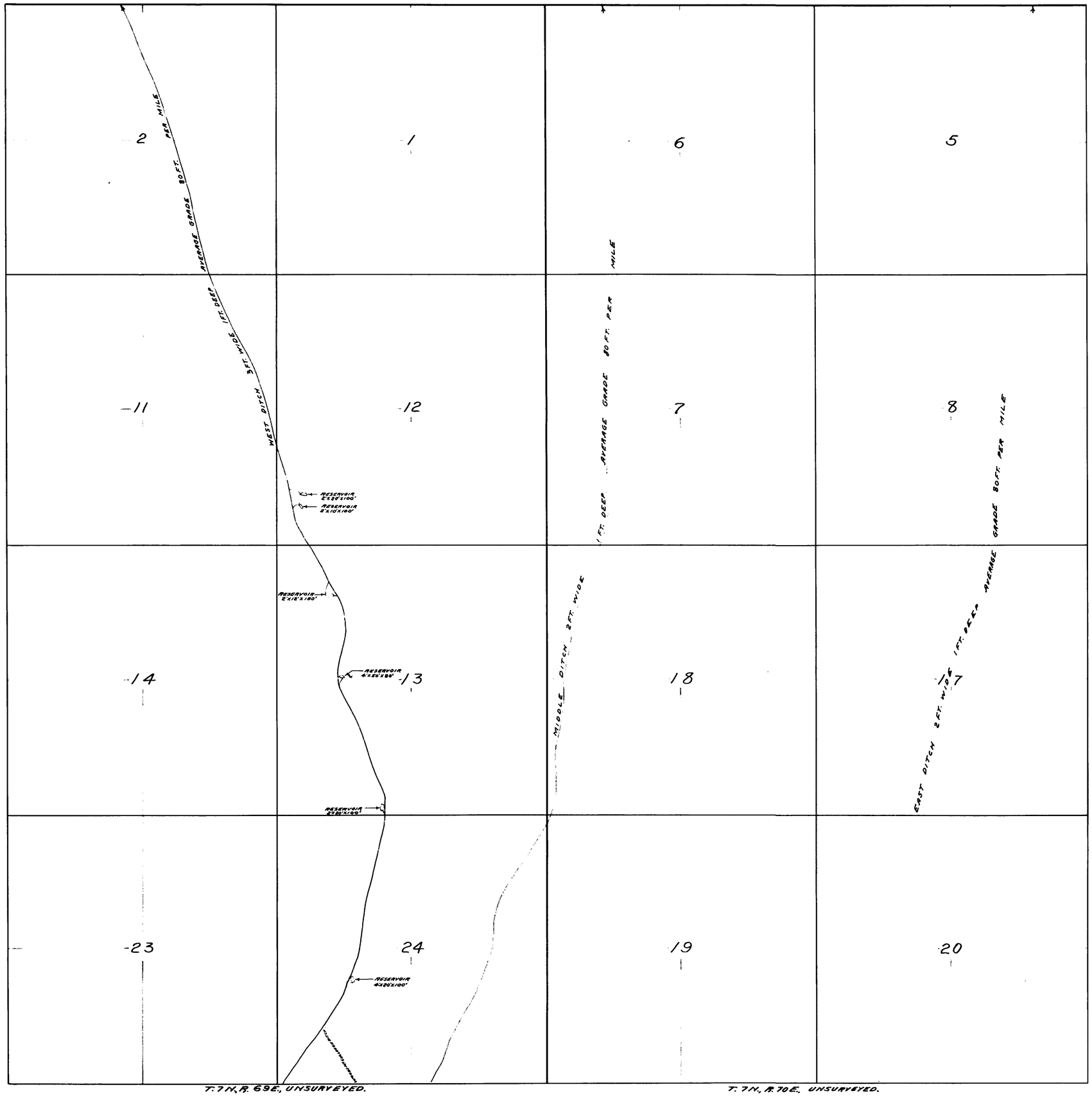

SCALE 1-IN.=1000 FT.

MAP IN FOUR SHEETS

SHEET NO. 2.

MAP SHOWING
POINTS OF DIVERSION, DITCHES, RESERVOIRS
& LAND IRRIGATED FROM ROSENCRANTE
AND WOODS - McCULLOUGH CREEKS.
BY R. H. WINDER.
APPLICATIONS NO. 4289 & 4290.

SURVEYED BY ED. MILLARD & SON.
ELY, NEVADA.
JUNE - 1923.

4289-4290

UNSURVEYED SECTION	SUB-DIVISION	TOWNSHIP	RANGE	CULTIVATED ACREAGE	DESCRIPTION OF CULTURE	DATE OF FIRST CULTIVAT.
23	SW¼	8N.	69E.	3 Acres	OATS.	
26	NW¼	8N	69E	2 Acres	OATS.	

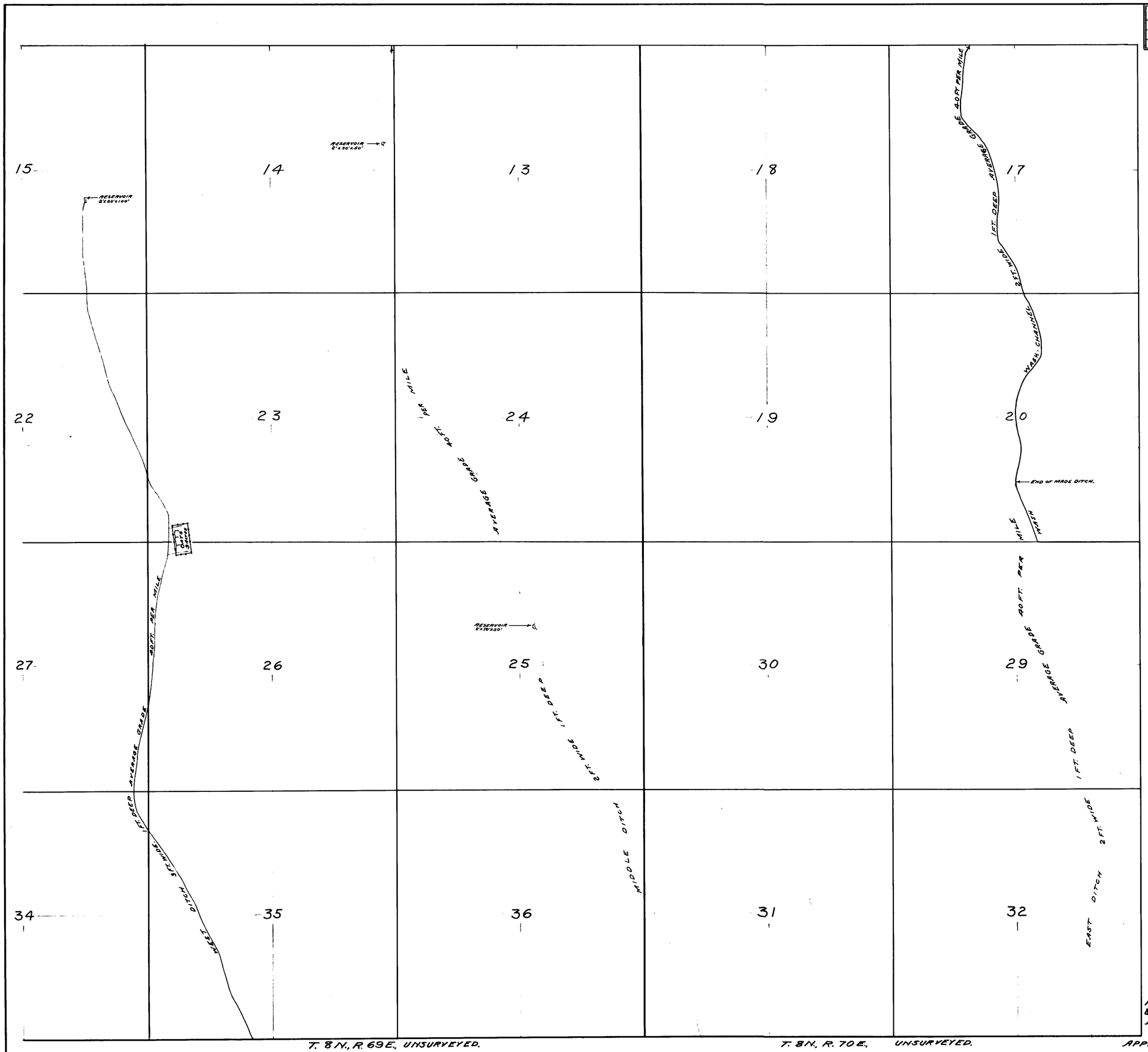

SCALE 1-IN.=1000 FT.

MAP IN FOUR SHEETS

SHEET NO. 3.

(S)

MAP SHOWING
POINTS OF DIVERSION, DITCHES, RESERVOIRS
& LAND IRRIGATED FROM ROSENCRANTE
AND WOODS-McCULLOUGH CREEKS.
BY R. H. WINDER.
APPLICATIONS NO. 4289 & 4290.

SURVEYED BY ED. MILLARD & SON.
ELY, NEVADA.
JUNE - 1923.

4289-4290

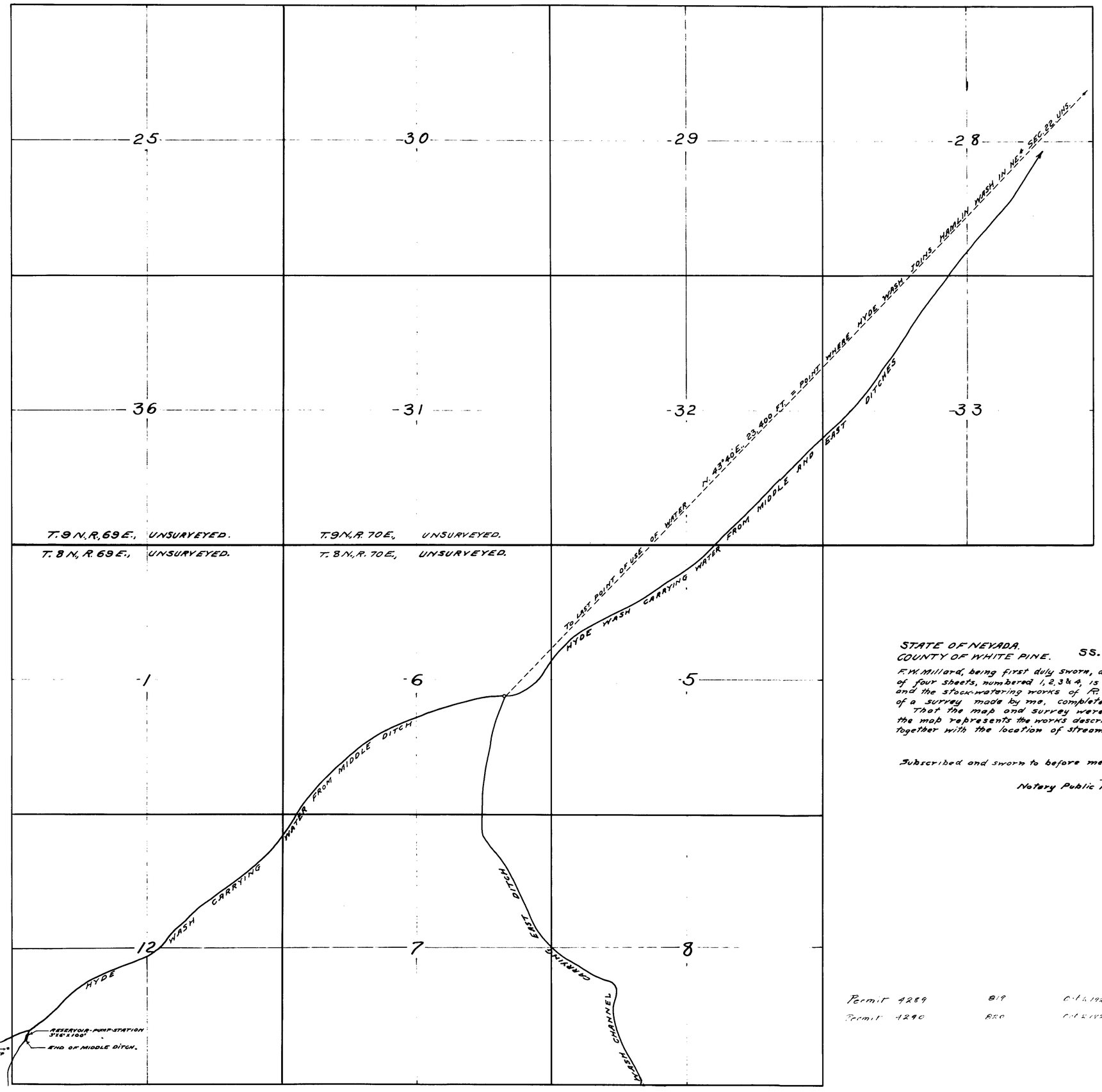

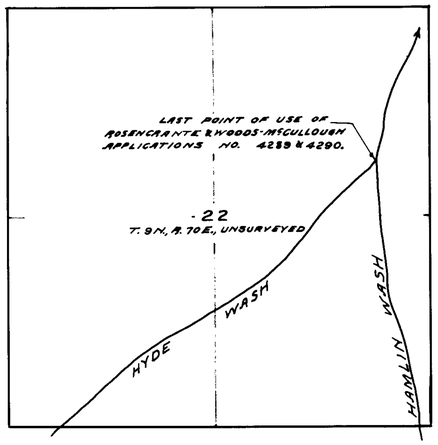

N

SCALE 1-IN.=1000 FT.

STATE OF NEVADA.
COUNTY OF WHITE PINE. SS.

F. W. Millard, being first duly sworn, deposes and says that the above map, consisting of four sheets, numbered 1, 2, 3 & 4, is a true and accurate plat of the land irrigated and the stock-watering works of R. H. WINDER, as taken from the field notes of a survey made by me, completed June 25th, 1923.

That the map and survey were made at the instance of R. H. WINDER; that the map represents the works described in Applications No. 4289 and 4290, together with the location of streams and ditches in the immediate vicinity.

F. W. Millard
Surveyor.

Subscribed and sworn to before me this, the 9th day of July - 1923.

W. Bragg
Notary Public in and for White Pine County, Nevada.

MAP IN FOUR SHEETS.

SHEET NO. 4.

Permit 4289	819	Oct. 2, 1923 [illegible]
Permit 4290	820	Oct. 2, 1923 [illegible]

MAP SHOWING
POINTS OF DIVERSION, DITCHES, RESERVOIRS & LAND IRRIGATED FROM ROSENCRANTE AND WOODS-McCULLOUGH CREEKS.
BY R. H. WINDER.
APPLICATIONS NO. 4289 & 4290.

(S)

SURVEYED BY ED. MILLARD & SON.
ELY, NEVADA.
JUNE - 1923.

4289-4290