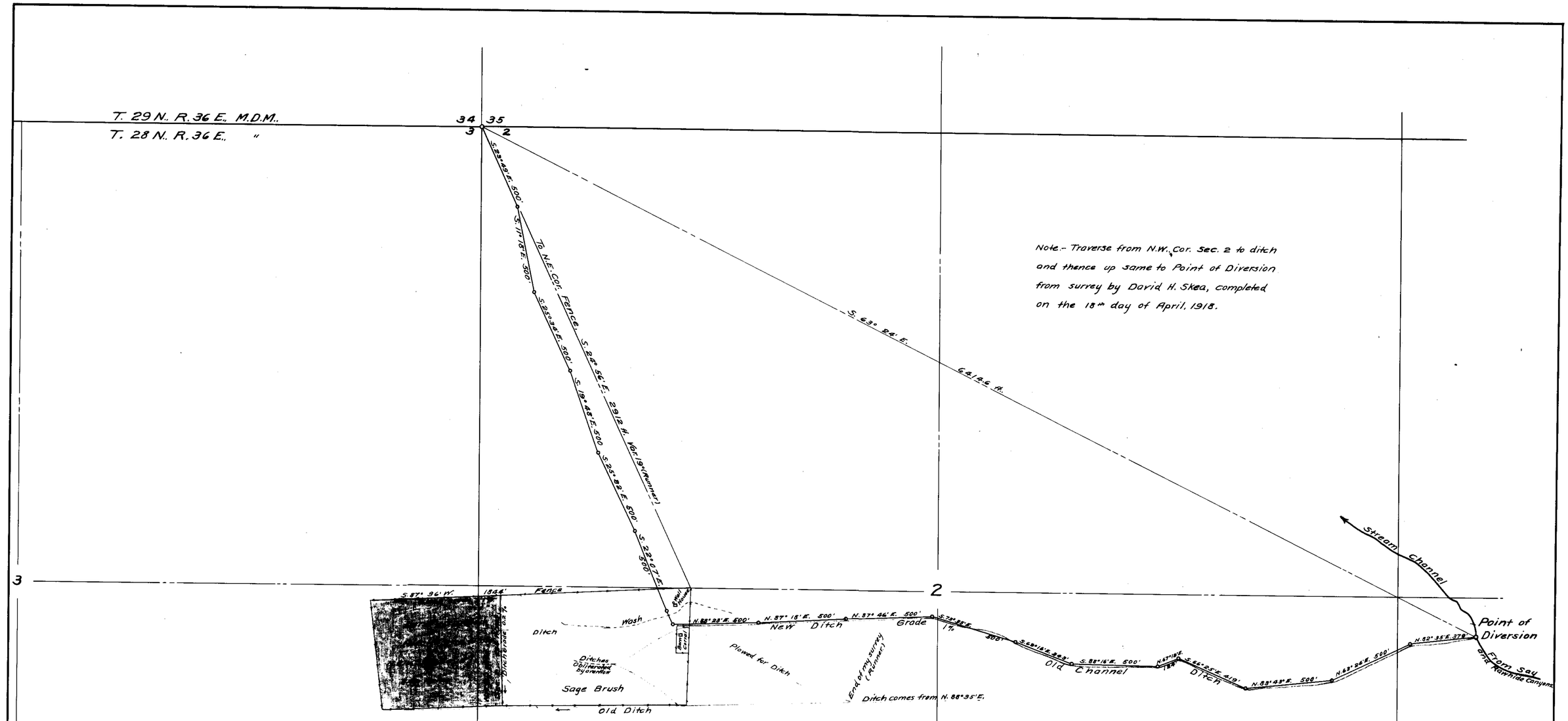

State of Nevada.
County of Pershing}

John A. Runner, being first duly sworn, deposes and says that this map is a true and accurate plat of the land irrigated by the W.C. Pitt Company in Application No. 4269, as taken from the field notes of a survey made by me, completed on the 26th day of October, 1921. That the survey and map were made at the instance of the W.C. Pitt Company, and that it truly represents this irrigated land of the said W.C. Pitt Company.

John A. Runner Surveyor.

Subscribed and sworn to before me this 7th day of December, 1922.

J. A. McIntosh

Notary Public in and for Pershing County, Nevada.

PLAT

TO

ACCOMPANY PROOF OF BENEFICIAL USE
APPLICATION NO. 4269
OF
DAVID COCHRAN
ASSIGNED TO
THE
W.C. PITT COMPANY.
of
LOVELOCK
PERSHING COUNTY,
NEVADA

Scale 300'=1"

Dec. 29, 1922

Certificate No. 678 BK. A Issued 1-2-23.
for 0.1037 c.f.s.

4269

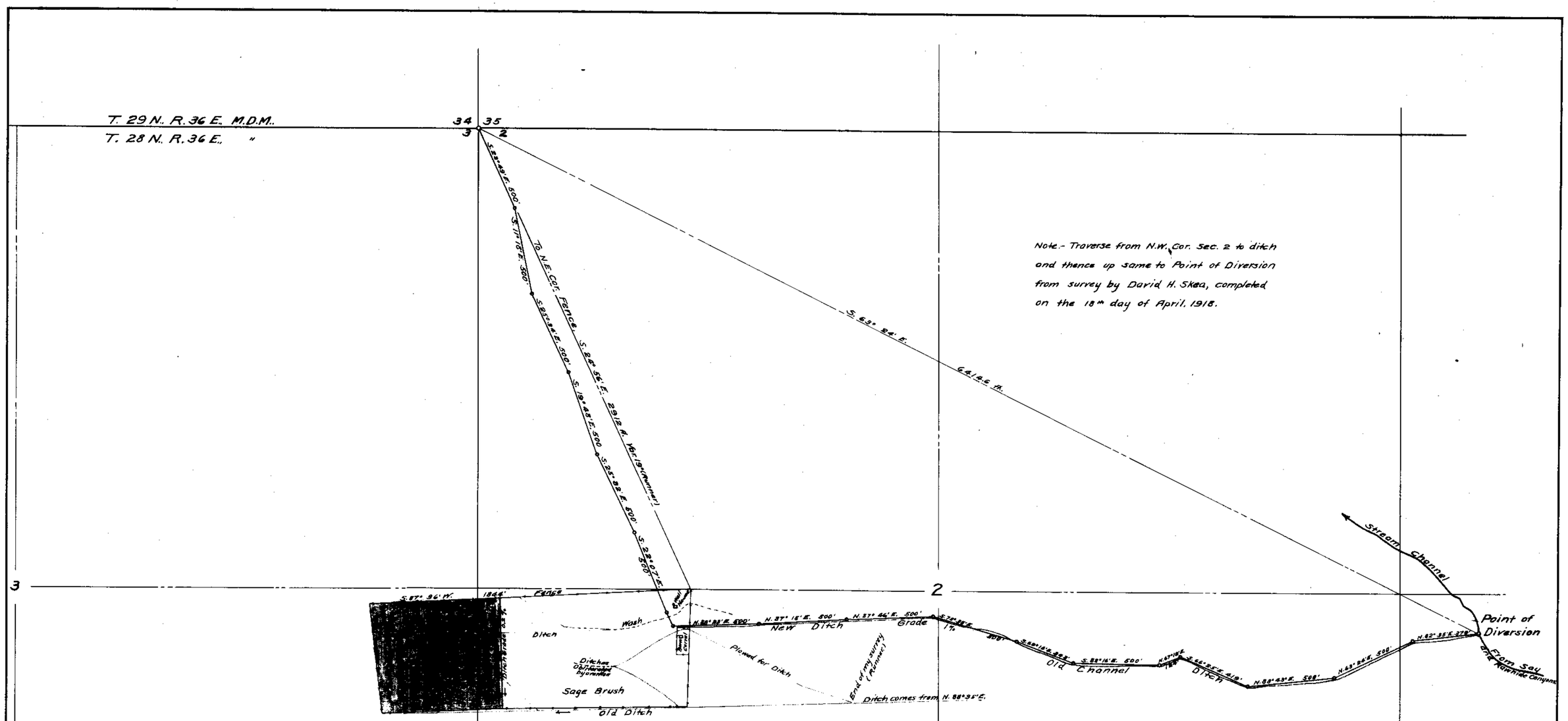

State of Nevada.
County of Pershing.

John A. Runner, being first duly sworn, deposes and says that this map is a true and accurate plat of the land irrigated by the W.C. Pitt Company in Application No. 4269, as taken from the field notes of a survey made by me, completed on the 26th day of October, 1921. That the survey and map were made at the instance of the W.C. Pitt Company, and that it truly represents this irrigated land of the said W.C. Pitt Company.

John A. Runner Surveyor.

Subscribed and sworn to before me this 7th day of December, 1922.

J. S. McIntosh

Notary Public in and for Pershing County, Nevada.

PLAT

TO

ACCOMPANY PROOF OF BENEFICIAL USE
APPLICATION NO. 4269
OF
DAVID COCHRAN
ASSIGNED TO
THE
W.C. PITT COMPANY,
of
LOVELOCK
PERSHING COUNTY,
NEVADA

Scale 300'=1"

Dec. 29, 1922

Certificate No. 678 BK. 4 issued 1-2-23.
for 0.1037 c.f.s.

4269



State of NEVADA }
County of Humboldt } S.S.

David H. Skea, being first duly sworn, deposes and says that this map is a true and accurate plat of the lands irrigated by D.T. COCHRAN under application No. 4269., as taken from the field notes of a survey made by me, completed on the 18th day of April 1918.

That the survey and map were made at the instance of D.T. COCHRAN owner of said lands, and that it truly represents this portion of the irrigated lands of said D.T. COCHRAN.

David H. Skea Surveyor.

Subscribed and sworn to before me, this 30th day of April 1918.

Robert H. Young.

Notary Public in and for Humboldt County. Nevada.

MY COMMISSION EXPIRES MAY 16, 1919

PLAT.

To accompany proof of -

BENEFICIAL USE

Application No. 4269.

D.T. COCHRAN.

Scale, 300' = 1".

FILED
MAY 15 1918
STATE ENGINEER'S OFFICE

4269