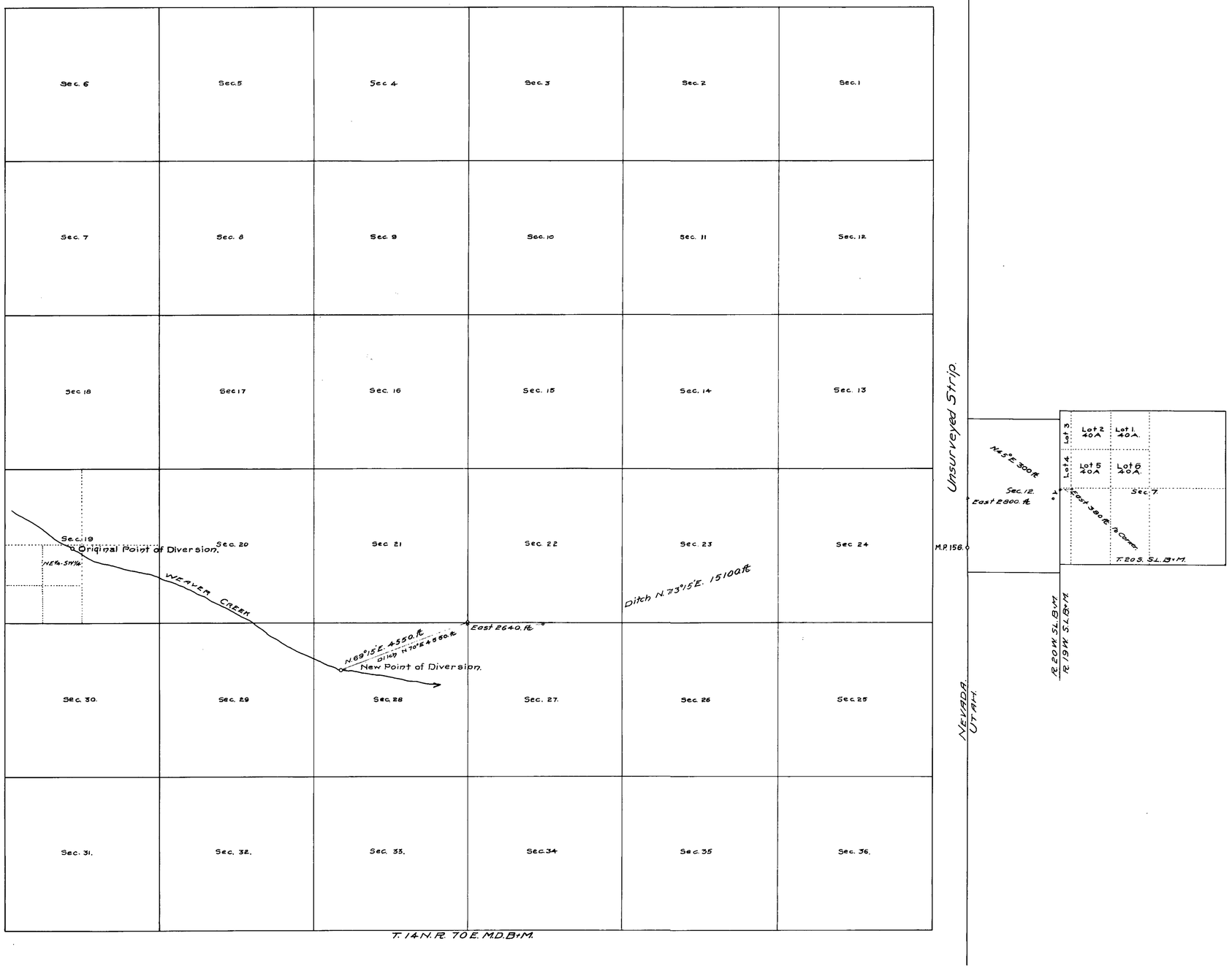

STATE OF NEVADA }
COUNTY OF WHITE PINE } ss.

I, W.B. Colwell, being first duly sworn deposes and say that the above map is a true and accurate plat of the Sellstrom irrigation works as taken from the field notes of a survey made by me on the 27th day of July 1916: that such survey was made at the instance of FRANK L. SELLSTROM: that the map represents the works described in his Application To Change The Point of Diversion, together with the location of streams and ditches in the immediate vicinity.

W.B. Colwell
Surveyor.

Subscribed and sworn to before me this 4th. day of August 1916.

G. S. Hoag
Notary Public in and for County of White Pine State of Nevada.

MAP TO ACCOMPANY
APPLICATION TO CHANGE POINT OF DIVERSION
UNDER PERMIT NO. 3421.
FROM WEAVER CREEK.
IN WHITE PINE COUNTY NEVADA.
GRANTED TO FRANK L. SELLSTROM
OF GARRISON UTAH
SCALE 2000 FEET = 1 INCH.

FILED
AUG 12 1916

Place in files under
3421 (4100)

Section	Sub-division	Township	Range	Cultivated Acreage	Description of Culture	Date of first Culture
7	NW¼, Lot 1	20 S	19 W	39.37	Brush + Grass	
"	NW¼, Lot 2	"	"	29.75	Alfalfa	
"	" "	"	"	6.71	Grain	
"	" "	"	"	4.17	Brush + Grass	
"	NW¼, Lot 5	"	"	1.38	House + Corral	
"	" "	"	"	38.62	Brush + Grass	
"	NW¼, Lot 6	"	"	40.00	" "	

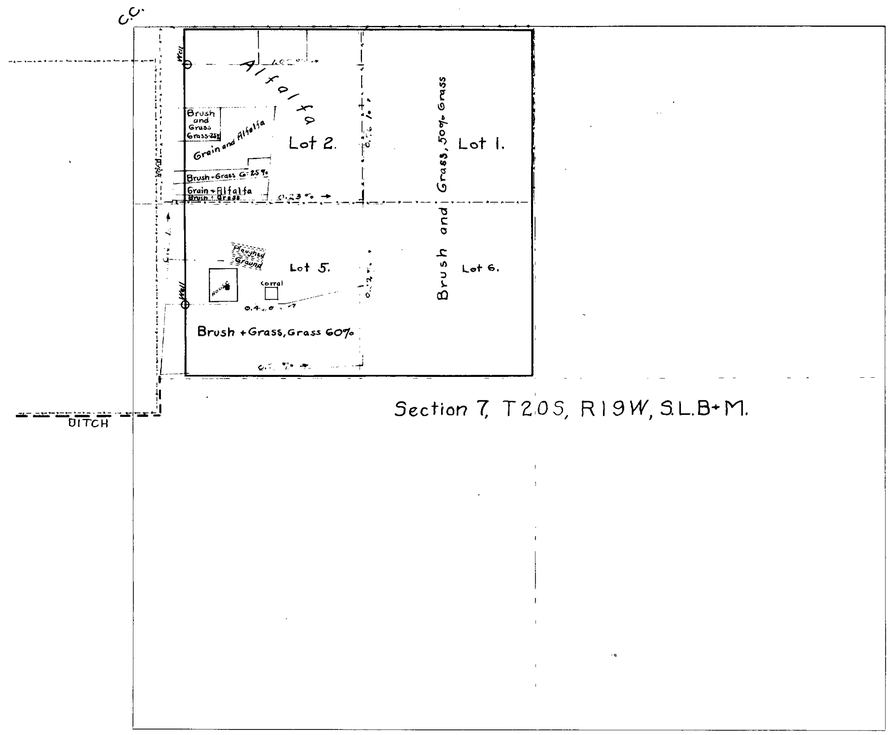

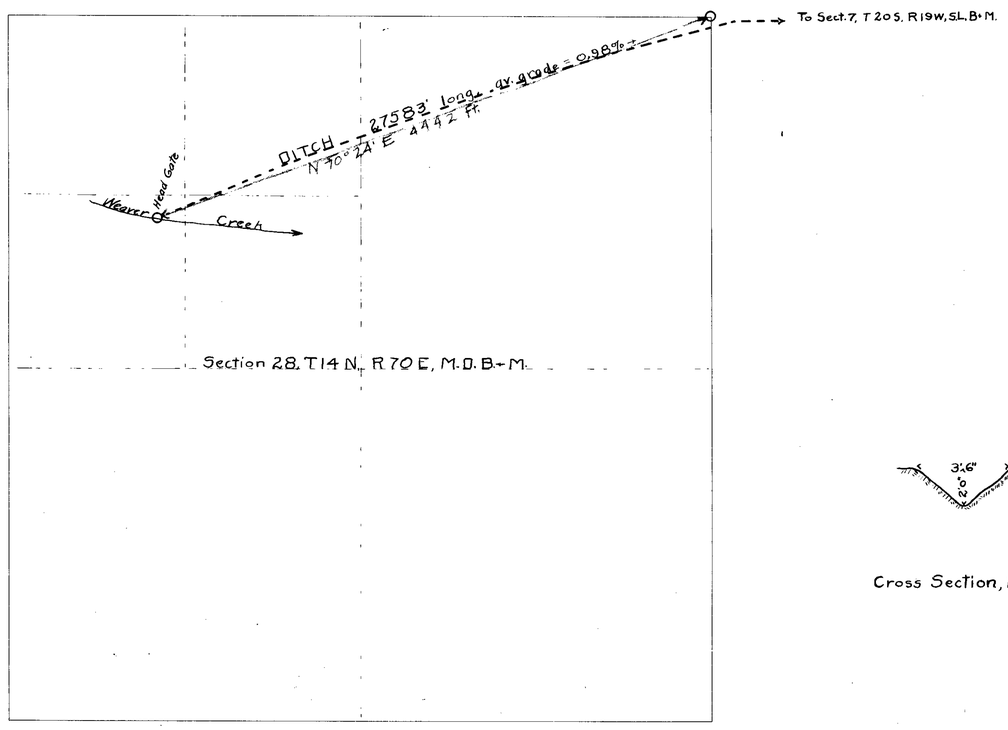

FILED
Sept. 28, 1923

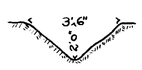

Cross Section, Main Ditch.

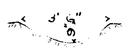

Cross Section, Laterals.

825, Bk. 4 ..... 10/10/23 for 1.5862 c.f.s.

CULTURAL MAP

of

LOTS 1, 2, 5 and 6, NW¼, SECT. 7, T 20 S, R 19 W, S.L.B+M.
MILLARD COUNTY, UTAH.
owned by
FRANK L. SELLSTROM.
irrigated by water from
WEAVER CREEK, WHITE PINE COUNTY, NEVADA.
PROOF OF APPROPRIATION NO. 1400.

State of Nevada
County of White Pine } ss.

I, W. H. Boyle, being first duly sworn, depose and say that the above MAP is a true and accurate plat of the lands irrigated by FRANK L. SELLSTROM, as taken from the field notes of a survey made by me, completed on the 14th day of September, 1923.

That the map and survey were made at the instance of Frank L. Sellstrom, owner of said lands, and that it truly represents the irrigated lands of said Frank L. Sellstrom.

W. H. Boyle
SURVEYOR.

Subscribed and sworn to before me, this 20th day of September, 1923.

Wiggans
Notary Public in and for White Pine County, Nevada.

4100