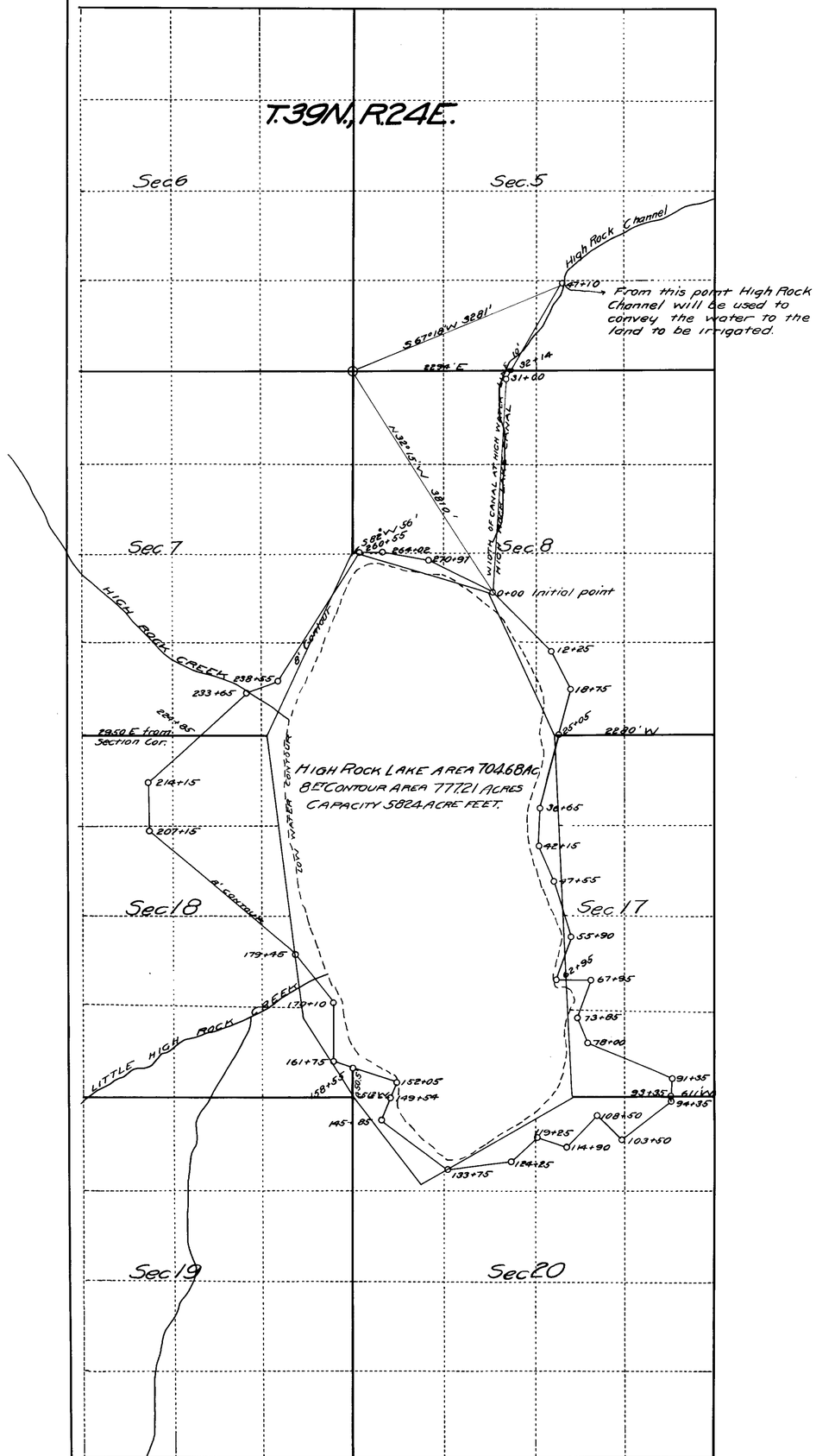

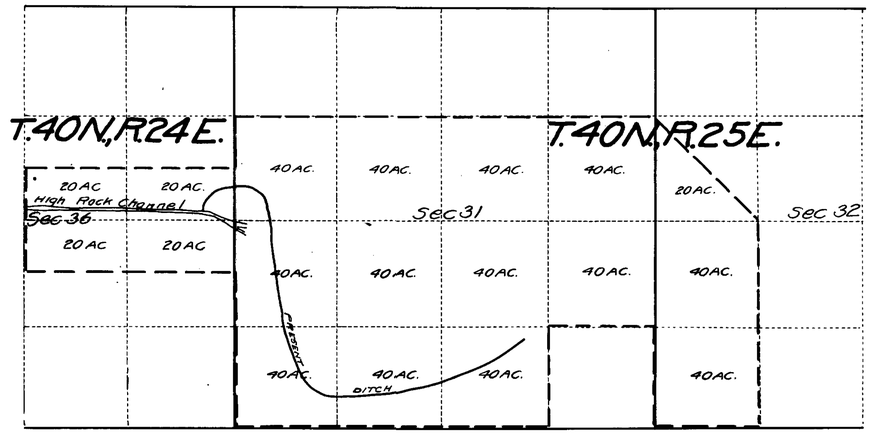

The water used to irrigate land in T.37N. R.25E will pass from High Rock Lake Reservoir to High Rock Lake Canal, thence to High Rock Channel, thence to Soldier Meadow Creek.

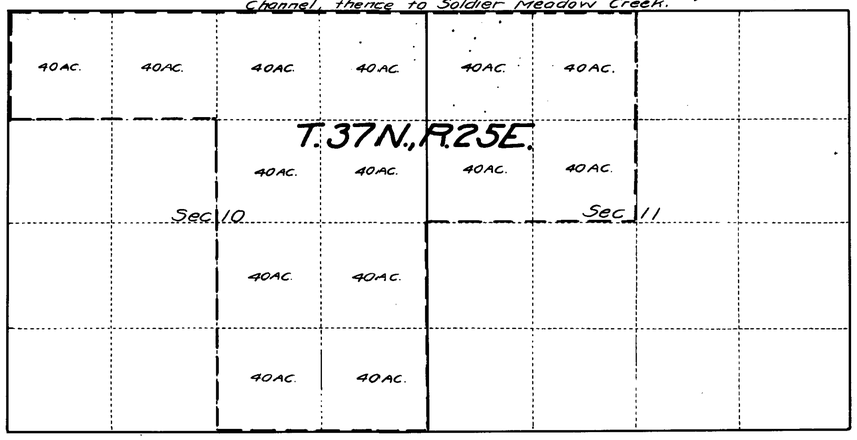

LEGEND

LAND TO BE IRRIGATED

STATE OF NEVADA } SS
COUNTY OF WASHOE }

I I.K. Stewart being first duly sworn, depose and say that the above map is a true and accurate map of the Proposed High Rock Lake Reservoir and Land to be Irrigated, as taken from the field notes of a survey made by me completed on the 18TH day of May 1916; that such survey was made at the instance of the Pacific Live Stock Co. that the map represents the works described in Application No 4098, together with the location of streams and ditches in the immediate vicinity.

I. K. Stewart Surveyor.

Subscribed and sworn to before me this the 22 day of September 1917

C. H. Knox
Notary Public for Washoe County, Nevada.

MAP SHOWING
PROPOSED HIGH ROCK LAKE RESERVOIR
AND THE
LAND TO BE IRRIGATED
BY THE
PACIFIC LIVE STOCK CO, SAN FRANCISCO, CAL.
AND THE
DONELLY LAND AND LIVE STOCK CO, RENO, NEVADA.
APPROPRIATION APPLICATION NO 4098
SCALE 1" = 1000'

4098