4035-4036

ROCK HILL PLACER COMPANY

MAP

SHOWING PROPOSED SITE OF RESERVOIR
AND
CROSS SECTION OF DAM
HUMBOLDT COUNTY, NEVADA.

VERTICAL AND HORIZONTAL SCALE 1"=60'

August 8, 1916.

R. E. Tilden,
Civil Engr.

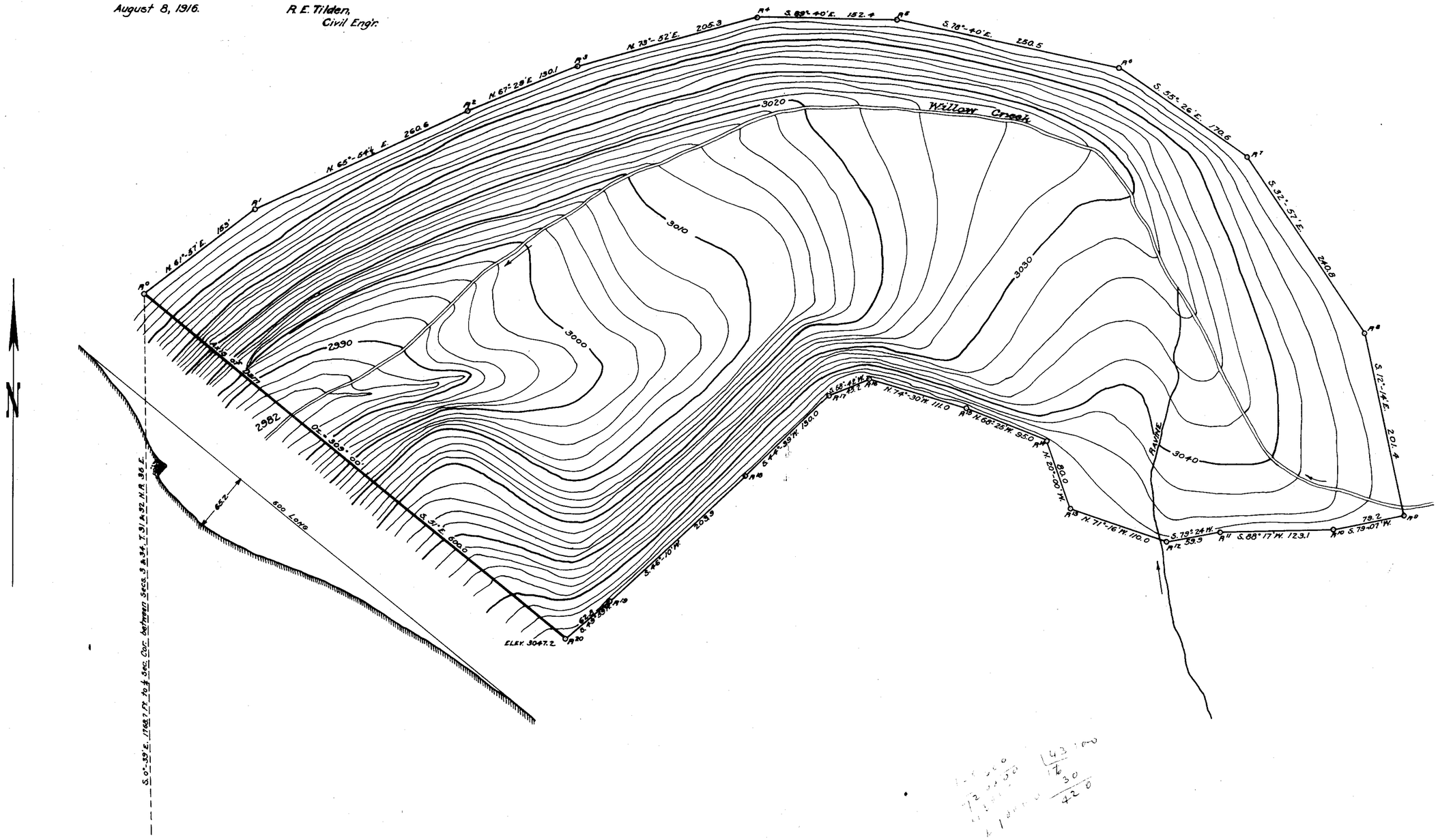

FILED
Mar. 4 1918
STATE ENGINEER'S OFFICE

4036-4036

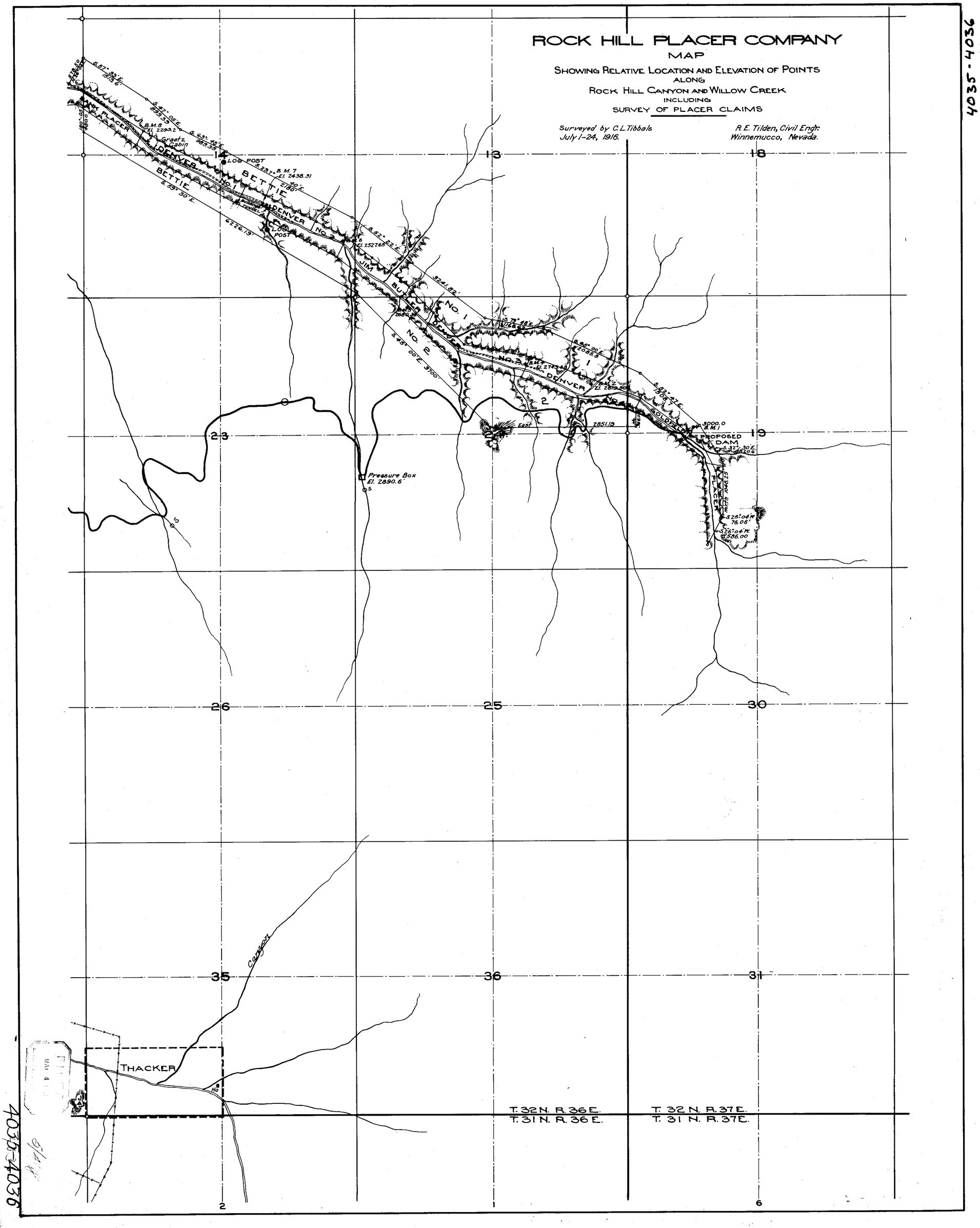
ROCK HILL PLACER COMPANY
MAP
SHOWING RELATIVE LOCATION AND ELEVATION OF POINTS
ALONG
ROCK HILL CANYON AND WILLOW CREEK
INCLUDING
SURVEY OF PLACER CLAIMS
Surveyed by C.L.Tibbals
July 1-24, 1916.
R.E. Tilden, Civil Engr.
Winnemucco, Nevada.
BETTIE
DENVER
JIM BUTLER
GOLDFIELD
PROPOSED DAM
Pressure Box
El. 2890.6'
Graetz Cabin
LOG POST
THACKER
Canyon
T. 32 N. R. 36 E.
T. 31 N. R. 36 E.
T. 32 N. R. 37 E.
T. 31 N. R. 37 E.
14
13
18
23
19
26
25
30
35
36
31
2
1
6

4035-4036

ROCK HILL PLACER COMPANY

MAP

SHOWING RELATIVE LOCATION AND ELEVATION OF POINTS
ALONG
ROCK HILL CANYON AND WILLOW CREEK
INCLUDING
SURVEY OF PLACER CLAIMS

Surveyed by C.L. Tibbals
July 1-24, 1916.

R.E. Tilden, Civil Engr.
Winnemucco, Nevada.

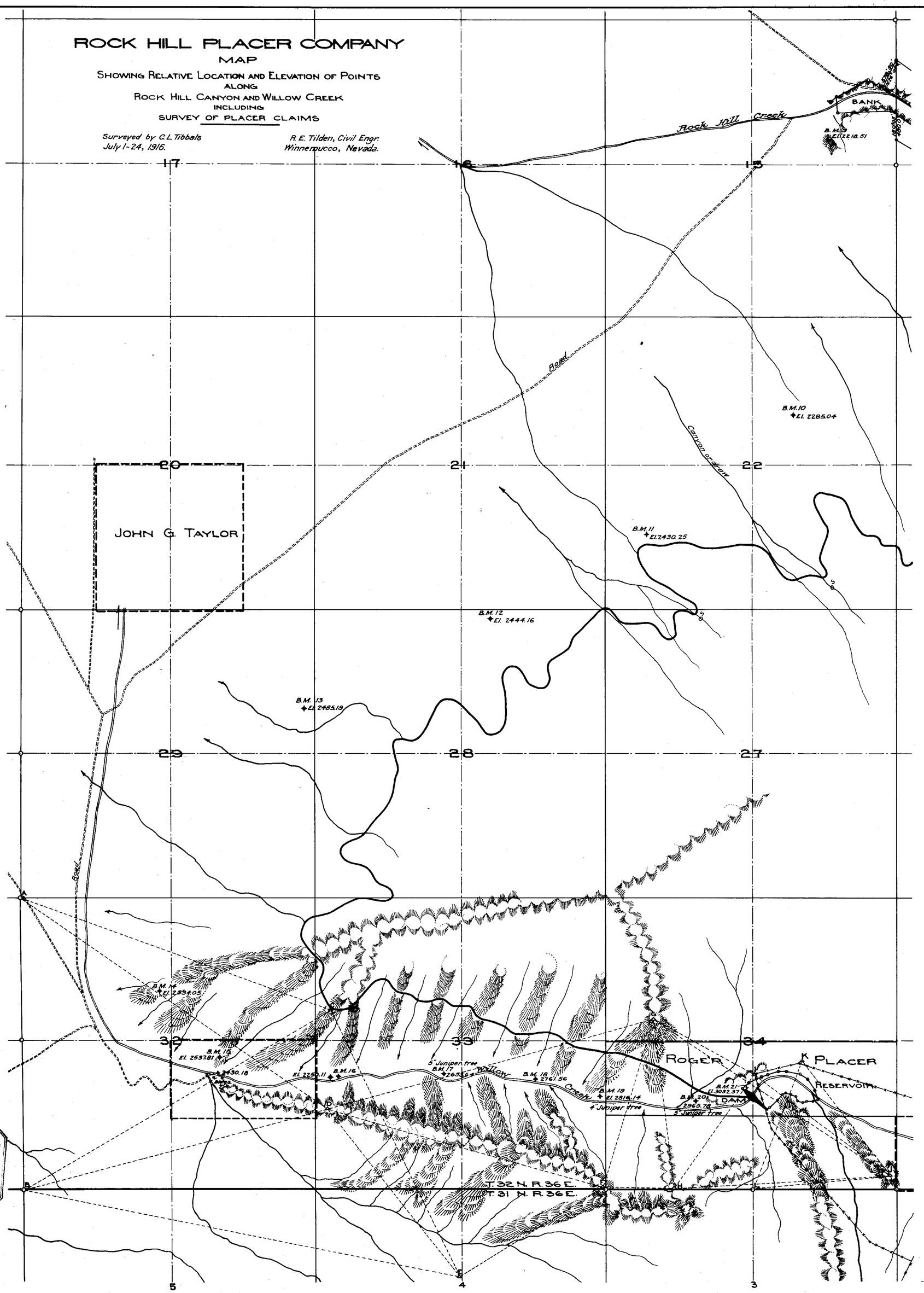

FILED
MAY 4 1916
STATE ENGINEER

4035-4036

4035-4036