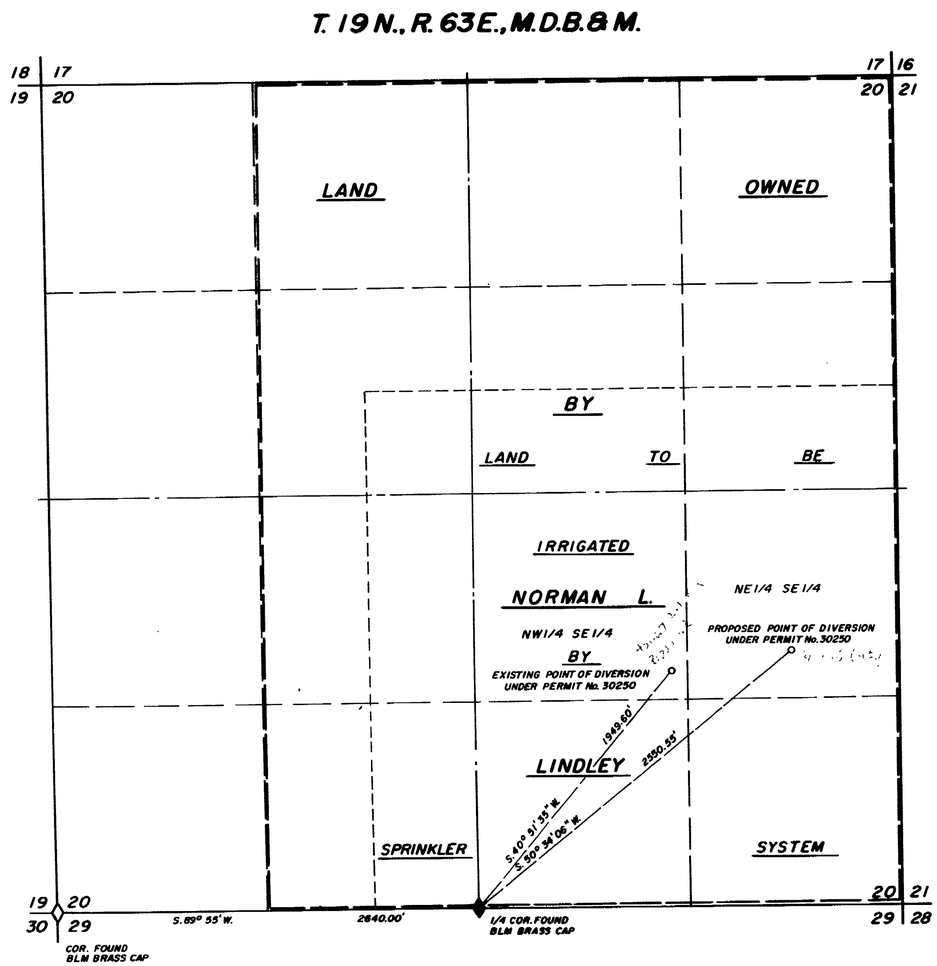

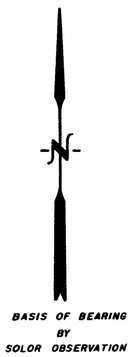

STATE OF NEVADA }
County of White Pine } ss

I, Richard W. Forman, being first duly sworn, depose and say that this map, consisting of one sheet, has been correctly drawn to the designated scale from field notes of a survey made by me on the *7th* day of *November* 1*979*; that it truly and correctly represents the proposed location and extent of the works used to divert water from Underground Sources, in White Pine County, by *Norman L. Lindley* for Irrigation and Domestic purposes. That the proposed point of diversion, the approximate location and size of the diverting channel, all reservoirs or basins, the location and names of all other works which will cross or connect with the proposed works, and the boundary of all lands, showing by 40-acre subdivisions the areas proposed to be irrigated, are fully and correctly designated thereon.

Richard W. Forman
State Water Right Surveyor

Subscribed and sworn to before me this 14th day of *November, 1979.*

Marcia Forman
Notary Public in and for White Pine County, Nevada

MARCIA FORMAN
Notary Public - State of Nevada
White Pine County, Nevada
Commission Expires Feb. 11, 1982



39706

MAP TO ACCOMPANY APPLICATION TO CHANGE THE POINT OF DIVERSION UNDER PERMIT NO. 30250

FOR **IRRIGATION & DOMESTIC**

BY **NORMAN L. LINDLEY**

FROM **UNDERGROUND SOURCES**

FILED
NOV 16 1979
STATE ENGINEER'S OFFICE

SURVEYED & MAPPED BY
BOUNDY & FORMAN, INC.
ELY, NEVADA
NOVEMBER, 1979

45667 39706