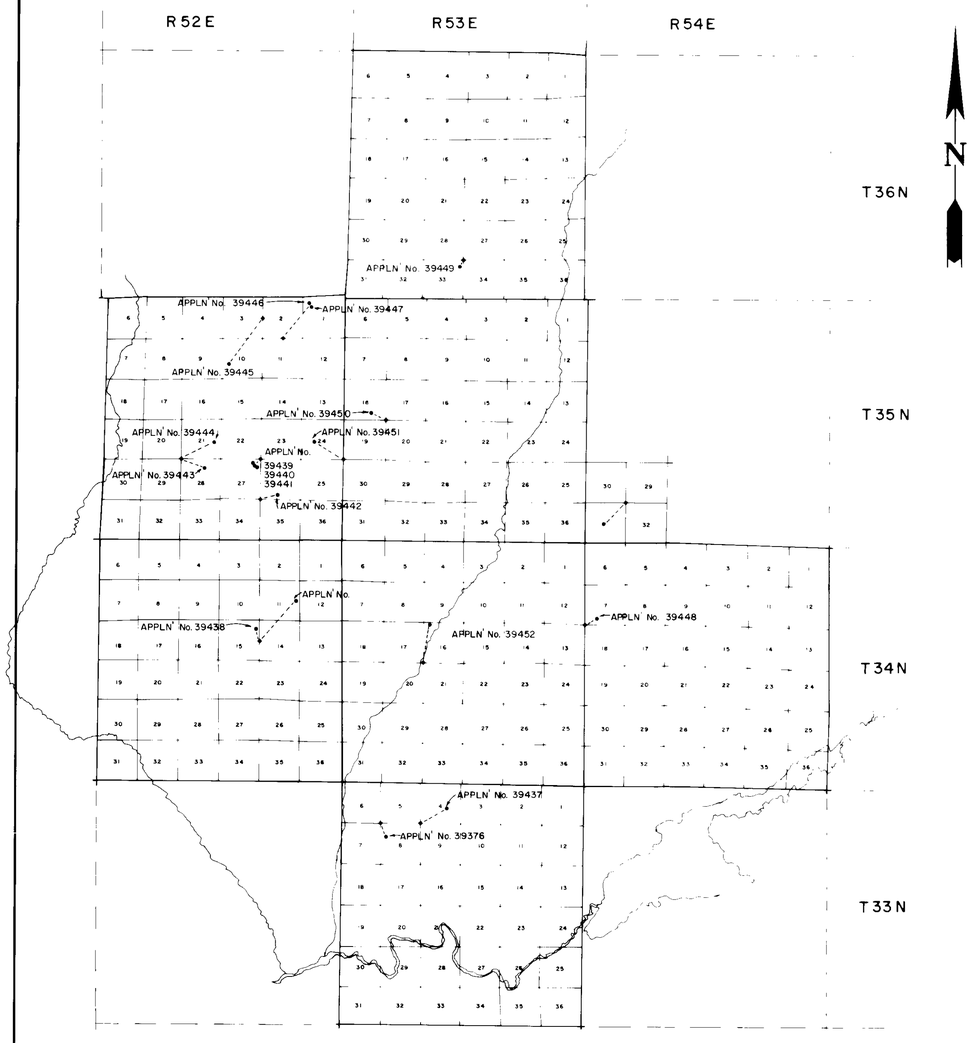

VICINITY MAP

SCALE : 1" = 2 mile

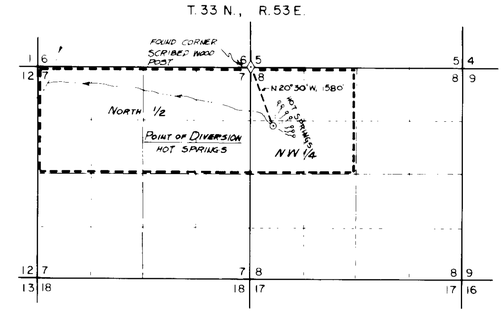

APPLICATION No. 39376

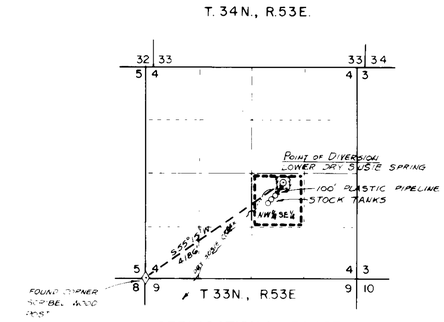

APPLICATION No. 39437

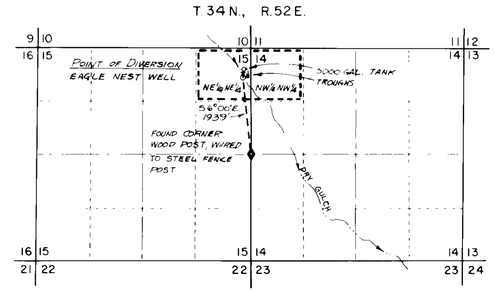

APPLICATION No. 39438

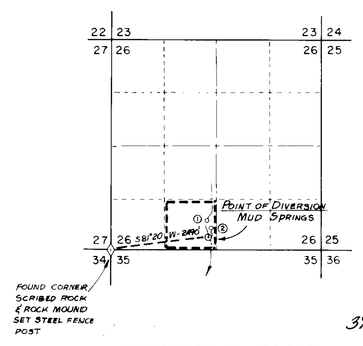

APPLICATION No. 39442

STATE OF NEVADA }
COUNTY OF ELKO } ss.

I, William A. Nisbet, being first duly sworn, depose and say that this map, consisting of two (2) sheets, numbered from 1 & 2 inclusive, has been correctly drawn to the designated scale from field notes of a survey made under my supervision and direction, completed on the 7th day of November, 1979; that it truly and correctly represents the proposed location and extent of the works used to direct water from SPRINGS & WELLS in Elko County, by MAGGIE CREEK RANCH, INC. for STOCKWATERING purposes. That the proposed point of diversion, the approximate location and size of the diverting channel or other conduit, the place and manner of use, and the location and names of all other works or streams which are crossed by, or connected with the said works, are fully and correctly designated thereon.

William A. Nisbet
STATE WATER RIGHT SURVEYOR NO. 448

REGISTERED LAND SURVEYOR · STATE OF NEVADA
WILLIAM A. NISBET

Subscribed and sworn to before me this 5th day of Dec, 1979.
NOTARY PUBLIC in and for ELKO COUNTY, NEVADA.

Leora Bernadot

LEORA BERNADOT
Notary Public - State of Nevada
Elko County, Nevada
Commission expires May 2, 1982

BASIS OF BEARINGS: Magnetic Variation 17 E.

39438 CERTIFICATE No. 11400 ISSUED 9/30/86

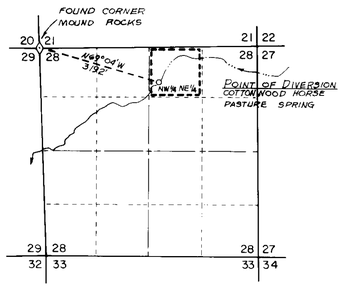

APPLICATION No. 39443

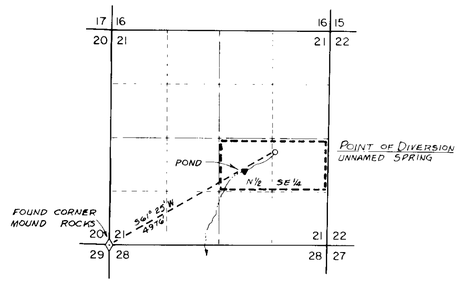

APPLICATION No. 39444

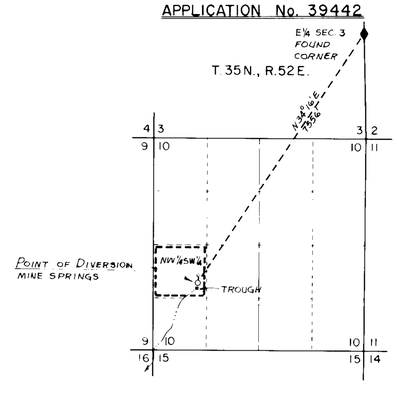

APPLICATION No. 39445

0 2000' 4000' 6000' 8000' 10,000'

SCALE: 1" = 2000'

39437-52, 39376 39909

FILED

MAP

TO ACCOMPANY APPLICATION TO APPROPRIATE WATER FOR

STOCKWATERING

BY

MAGGIE CREEK RANCH, INC.

FROM SPRINGS & WELLS IN ELKO COUNTY

DRAWN BY W.S.	APPROVED BY WM	CHILTON ENGINEERING 421 COURT STREET ELKO, NEVADA	W79136	1/2 SHEET
JOB NO 2213-002	DATE November, 1979			

39911 39910 39909 39376 39452 39451 39450 39449 39448 39447 39446 39445 39444 39443 39442 39441 39440 39439 39438 **39437**

T. 36 N., R. 52 E.

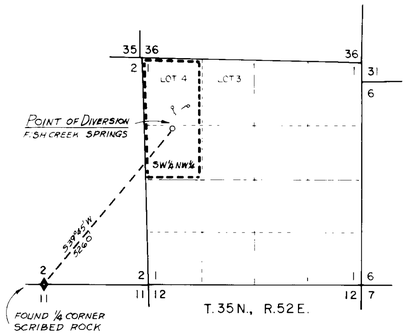

APPLICATION No. 39446

T. 35 N., R. 52 E.

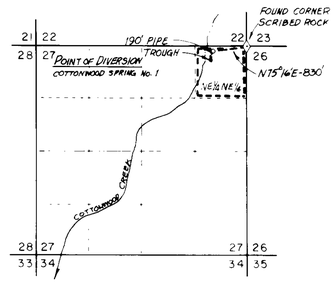

APPLICATION No. 39439

T 36 N., R 53 E.

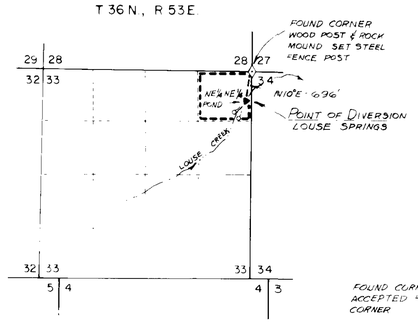

APPLICATION No. 39449

T. 34 N., R. 53 E.

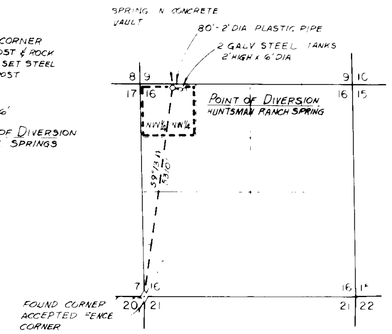

APPLICATION No. 39452

T. 36 N., R. 53 E.

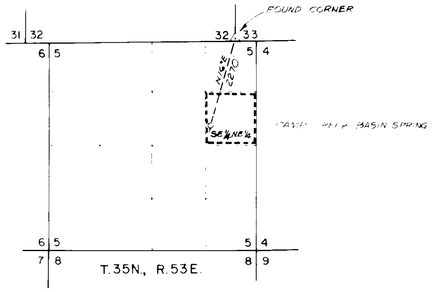

T. 35 N., R. 53 E.

T. 36 N., R. 52 E.

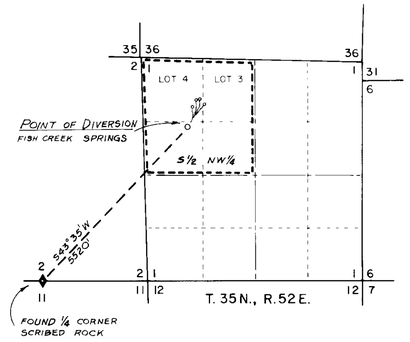

APPLICATION No. 39447

T. 35 N., R. 52 E.

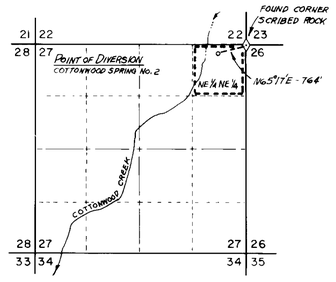

APPLICATION No. 39440

T. 35 N., R. 53 E.

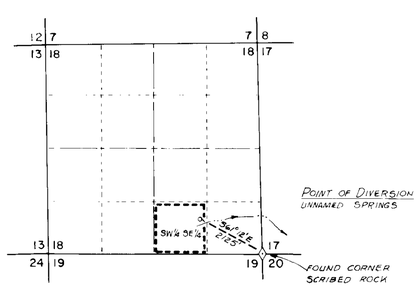

APPLICATION No. 39450

T 34 N., R. 52 E.

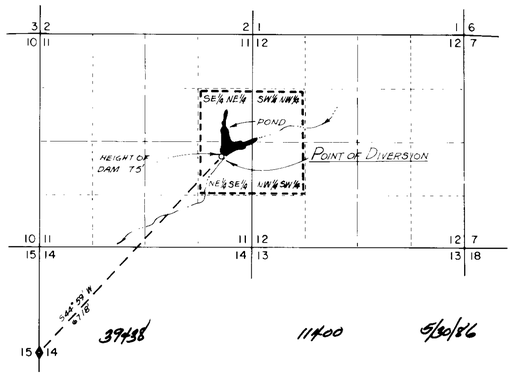

39438 11400 5/30/86

N

T. 34 N., R. 54 E.

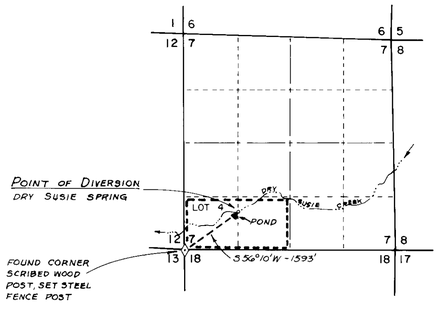

APPLICATION No. 39448

T. 35 N., R. 52 E.

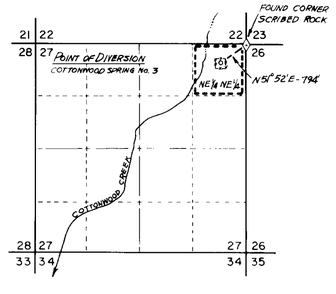

APPLICATION No. 39441

T. 35 N., R. 52 E.

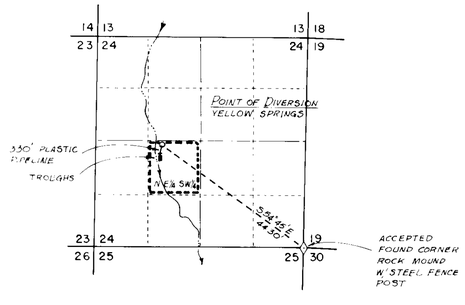

APPLICATION No. 39451

T. 35 N., R. 54 E.

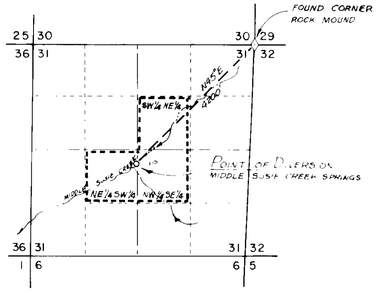

0 2000' 4000' 6000' 8000' 10,000'

SCALE: 1" = 2000'

39910 39376

MAP

TO ACCOMPANY APPLICATION TO APPROPRIATE WATER FOR

STOCKWATERING

BY

MAGGIE CREEK RANCH, INC.

FROM SPRINGS & WELLS IN ELKO COUNTY

DRAWN BY W.S.	APPROVED BY	CHILTON ENGINEERING 421 COURT STREET ELKO, NEVADA	W79136
JOB NO. 2213-002	DATE November, 1979		2/2 SHEET

39911 39910 39909 39376 39452 39451 39450 39449 39448 39447 39446 39445 39444 39443 39442 39441 39440 39439 39438 **39437**