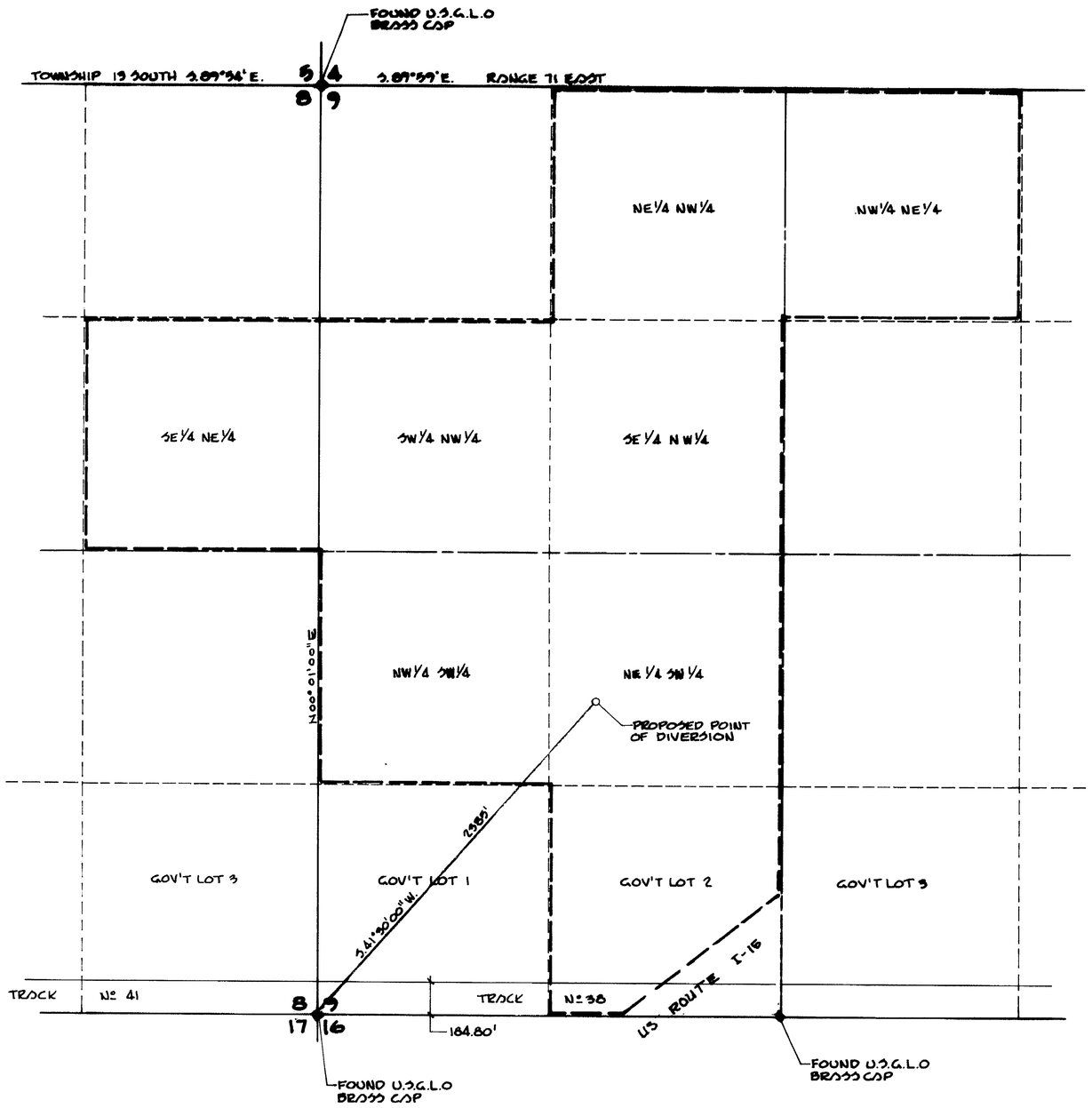

PORTIONS OF SECTION 8&9, TOWNSHIP 13 SOUTH, RANGE 71 EAST, M.D.B.& M.

CLARK COUNTY NEVADA

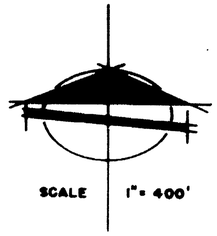

STATE OF NEVADA }
COUNTY OF CLARK } S S

I, RICHARD J. BAUGHMAN BEING FIRST DULY SWORN, DEPOSE AND SAY THAT THIS MAP CONSISTING OF 1 SHEET, HAS BEEN CORRECTLY DRAWN TO THE DESIGNATED SCALE FROM FIELD NOTES OF A SURVEY MADE UNDER MY SUPERVISION AND DIRECTION ON THE 24TH DAY OF FEBRUARY, 1978. THAT IT TRULY AND CORRECTLY REPRESENTS THE PROPOSED LOCATION AND EXTENT OF WORKS USED TO DIVERT WATER FROM AN UNDERGROUND SOURCE IN VIRGIN VALLEY BASIN IN CLARK COUNTY, NEVADA, BY ANN L. HAFEN FOR IRRIGATION AND DOMESTIC PURPOSES.

THAT THE PROPOSED POINT OF DIVERSION, THE APPROXIMATE LOCATION AND SIZE OF THE DIVERTING CHANNEL OR OTHER CONDUIT, THE PLACE AND MANNER OF USE AND THE LOCATION AND USE OF ALL OTHER STREAMS, WHICH ARE CROSSED BY OR CONNECTED WITH THE SAID WORKS, ARE FULLY AND CORRECTLY DESIGNATED THEREON.

Richard J. Baughman
RICHARD J. BAUGHMAN 9-17-79
STATE WATER RIGHT SURVEYOR No. 350

SUBSCRIBED AND SWORN TO BEFORE ME THIS 17TH DAY OF SEPTEMBER 1979

Virginia L. Savalli
VIRGINIA L. SAVALLI – NOTARY PUBLIC IN AND FOR SAID COUNTY AND STATE

MY COMMISSION EXPIRES ON 21ST DAY OF JUNE 1980

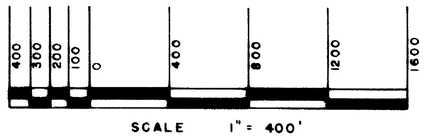

FILED
OCT 1 1979
STATE ENGINEER'S OFFICE

1979 OCT 15 PM 2 22

1979 SEP 24 PM 2 13

37429

MAP
TO ACCOMPANY AN APPLICATION TO APPROPRIATE WATER

BY: ANN L. HAFEN
FOR: IRRIGATION & DOMESTIC PURPOSES
FROM: AN UNDERGROUND SOURCE IN THE VIRGIN VALLEY BASIN, CLARK COUNTY, NEVADA

BAUGHMAN & TURNER, INC.
CIVIL ENGINEERING, MINING ENGINEERING, LAND SURVEYING
2325 WEST CHARLESTON BLVD. LAS VEGAS, NEVADA

39367