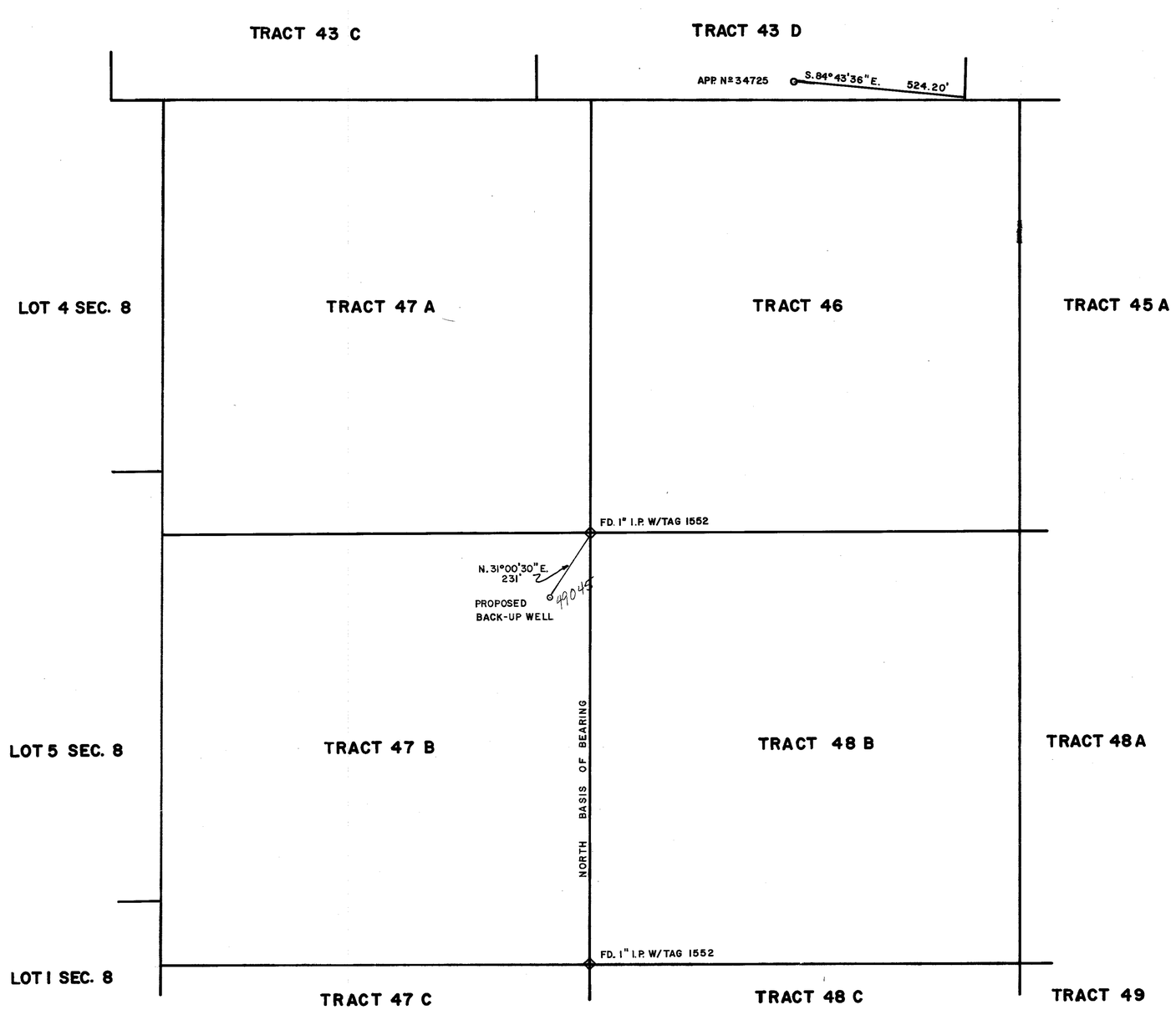

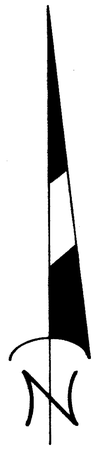

STATE OF NEVADA
COUNTY OF CLARK S.S.

I, **BRENT R. WOOLSEY**, BEING FIRST DULY SWORN, DEPOSE AND SAY THAT THIS MAP, CONSISTING OF TWO (2) SHEETS, HAS BEEN CORRECTLY DRAWN TO THE DESIGNATED SCALE FROM FIELD NOTES OF A SURVEY MADE BY ME, AUGUST 13, 1979; THAT IT TRULY AND CORRECTLY REPRESENTS THE PROPOSED LOCATION AND EXTENT OF THE WORKS USED TO DIVERT WATER FROM AN UNDERGROUND SOURCE FOR QUASI-MUNICIPAL PURPOSES. THAT THE PROPOSED POINT OF DIVERSION, THE LOCATION AND NAMES OF ALL OTHER WORKS WHICH WILL CROSS OR CONNECT WITH THE PROPOSED WORKS, AND THE BOUNDRY OF ALL LANDS, SHOWING BY 40-ACRE SUB-DIVISIONS THE AREAS PROPOSED TO BE IRRIGATED, ARE FULLY AND CORRECTLY DESIGNATED THEREON.

Brent R. Woolsey
STATE WATER RIGHTS SURVEYOR Nº 492 & R.L.S. Nº 4301

SUBSCRIBED AND SWORN TO BEFORE ME THIS 16th DAY OF AUGUST 1979. NOTARY PUBLIC IN AND FOR CLARK COUNTY NEVADA.

JOAN P. WOOLSEY
Notary Public—State of Nevada
County of Clark
My Commission Expires Oct. 5, 1982

Joan P. Woolsey

PPOPOSED WELL IN TRACT 47 B, T. 16 S., R. 56 E., IS TO SERVE AS BACK-UP TO APP. Nº 34725 THAT SERVES THE TOWN OF INDIAN SPRINGS, NEVADA. *TOWNSITE SHOWN ON SHEET 2.*

SCALE: 1" = 200'
200 0 200 400 600

38859 CERTIFICATE No. 11398 ISSUED 5/30/86

BASIS OF BEARING: SUPPLEMENTAL PLAT OF SEC. 9 & 16, T. 16 S., R. 56 E., M.D.B. & M. DATED MAY 7, 1925.

PAGE 1 OF 2 PAGES

MAP TO ACCOMPANY APPLICATION
TO APPROPRIATE WATER
FOR
QUASI-MUNICIPAL
BY
INDIAN SPRINGS SEWAGE CO., INC.
IN CLARK COUNTY, NEVADA

1979 AUG 24 AM 10 01

FILED
MAY 14 1980
STATE ENGINEER'S OFFICE

1980 MAR 10 PM 2 03

1980 APR 18 PM 1 28

77228 74905 74696 74695 74694 74693 49045 38859

49045

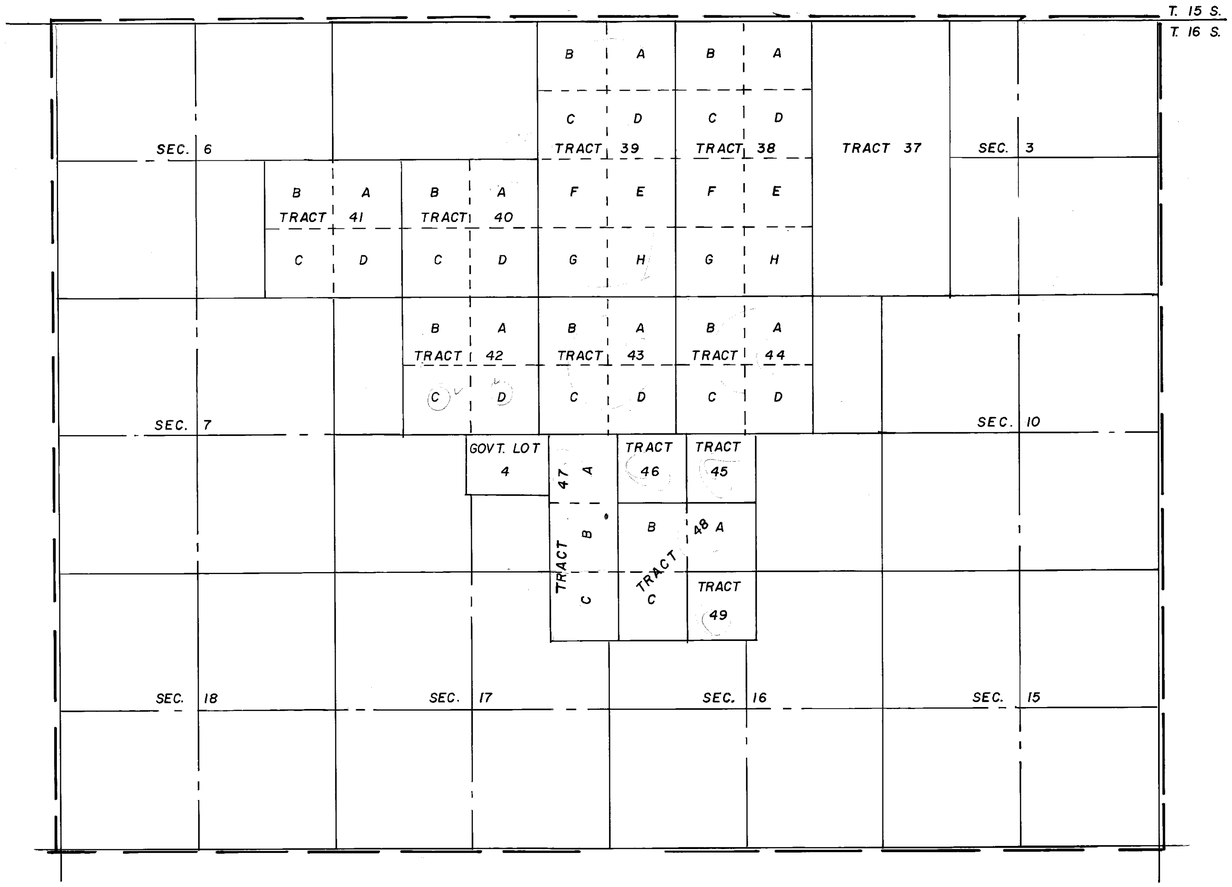

STATE OF NEVADA
COUNTY OF CLARK S.S.

I, BRENT R. WOOLSEY, BEING FIRST DULY SWORN, DEPOSE AND SAY THAT THIS MAP, CONSISTING OF 2 SHEETS, HAS BEEN CORRECTLY DRAWN TO THE DESIGNATED SCALE FROM FIELD NOTES OF A SURVEY MADE BY ME, AUGUST 13, 1979; THAT IT TRULY AND CORRECTLY REPRESENTS THE PROPOSED LOCATION AND EXTENT OF THE WORKS USED TO DIVERT WATER FROM AN UNDERGROUND SOURCE, IN CLARK COUNTY, BY INDIAN SPRINGS SEWAGE CO, INC., THIS SHEET NO. 2 SHOWS THE PROPOSED PLACE OF USE.

Brent R. Woolsey
STATE WATER RIGHTS SURVEYOR № 492

SUBSCRIBED AND SWORN TO BEFORE ME THIS 12th DAY OF APRIL 1980 NOTARY PUBLIC IN AND FOR CLARK COUNTY NEVADA.

Joan P. Woolsey

NOTE:

THE ABOVE AREA SHOWN AS PLACE OF USE REPRESENTS THE SERVICE AREA FOR WATER AND SEWAGE FOR INDIAN SPRINGS SEWAGE CO. INC., INDIAN SPRINGS, NEVADA, AS ESTABLISHED BY THE PUBLIC SERVICE COMMISSION, STATE OF NEVADA, EFFECTIVE MARCH 31, 1964.

LEGAL DESCRIPTION:

SECTIONS 3, 4, 5, 6, 7, 8, 9, 10, 15, 16, 17, AND 18, ALL BEING WITHIN TOWNSHIP 16 SOUTH, RANGE 56 EAST, M.D.B. & M., CLARK COUNTY, NEVADA.

SCALE 1" = 1500'

1500 0 1500 3000 4500 6000

38859 PAGE 2 OF 2 PAGES

MAP TO ACCOMPANY APPLICATION
TO APPROPRIATE WATER
FOR
QUASI-MUNICIPAL
BY
INDIAN SPRINGS SEWAGE CO., INC.
IN CLARK COUNTY, NEVADA

FILED
MAY 1 4 1980
STATE ENGINEER'S OFFICE

77228 74905 74696 74695 74694 74693 49045 38859