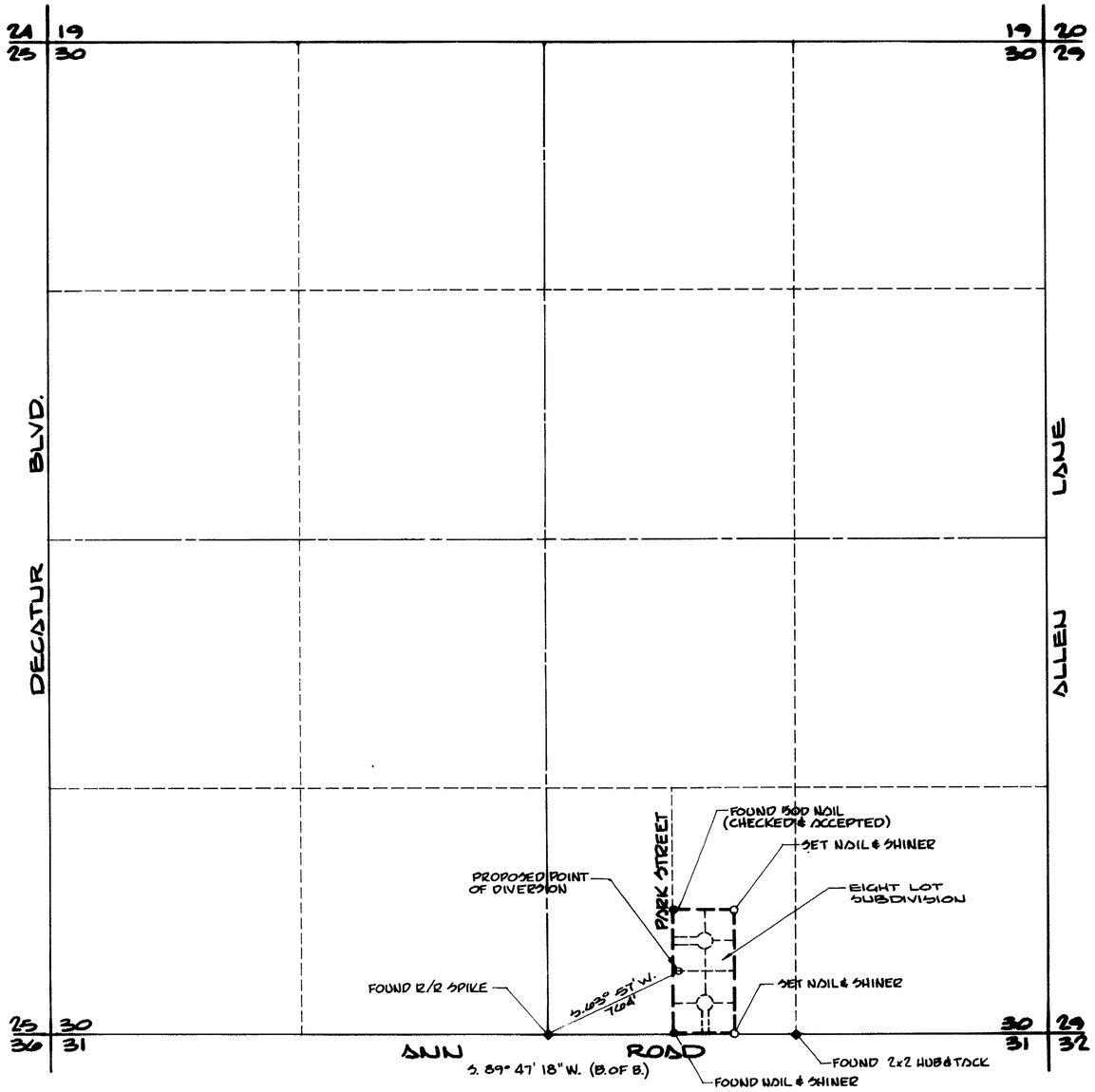

SECTION 30, TOWNSHIP 19 SOUTH, RANGE 60 EAST, M.D.B.& M.

CLARK COUNTY NEVADA

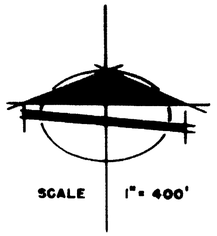

STATE OF NEVADA } SS
COUNTY OF CLARK }

I, RICHARD J. BAUGHMAN BEING FIRST DULY SWORN, DEPOSE AND SAY THAT THIS MAP CONSISTING OF 1 SHEET, HAS BEEN CORRECTLY DRAWN TO THE DESIGNATED SCALE FROM FIELD NOTES OF A SURVEY MADE UNDER MY SUPERVISION AND DIRECTION ON THE 25 DAY OF APRIL, 1979. THAT IT TRULY AND CORRECTLY REPRESENTS THE PROPOSED LOCATION AND EXTENT OF WORKS USED TO DIVERT WATER FROM AN UNDERGROUND SOURCE IN LAS VEGAS VALLEY, CLARK COUNTY, NEVADA, BY AL KEENEY FOR QUASI-MUNICIPAL PURPOSES.
THAT THE PROPOSED POINT OF DIVERSION, THE APPROXIMATE LOCATION AND SIZE OF THE DIVERTING CHANNEL OR OTHER CONDUIT, THE PLACE AND MANNER OF USE AND THE LOCATION AND USE OF ALL OTHER STREAMS, WHICH ARE CROSSED BY OR CONNECTED WITH THE SAID WORKS, ARE FULLY AND CORRECTLY DESIGNATED THEREON.

Richard J. Baughman
RICHARD J. BAUGHMAN
STATE WATER RIGHT SURVEYOR

7-13-79

SUBSCRIBED AND SWORN TO BEFORE ME THIS 13TH DAY OF JULY 1979.

Virginia L. Savalli
VIRGINIA L. SAVALLI—NOTARY PUBLIC IN AND FOR SAID COUNTY AND STATE

MY COMMISSION EXPIRES ON JUNE 21, 1980

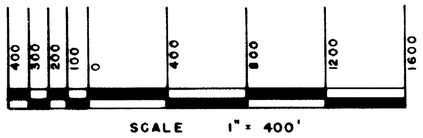

38597

FILED
July 18, 1979
STATE ENGINEER'S OFFICE

OFFICE STATE ENGINEER

FB 100 PG'S 4&29

MAP
TO ACCOMPANY AN APPLICATION TO APPROPRIATE WATER

BY: AL KEENEY
FOR: QUASI-MUNICIPAL PURPOSES
FROM: UNDERGROUND SOURCE IN LAS VEGAS VALLEY, CLARK COUNTY, NEVADA

BAUGHMAN & TURNER, INC.
CIVIL ENGINEERING, MINING ENGINEERING, LAND SURVEYING
[illegible]