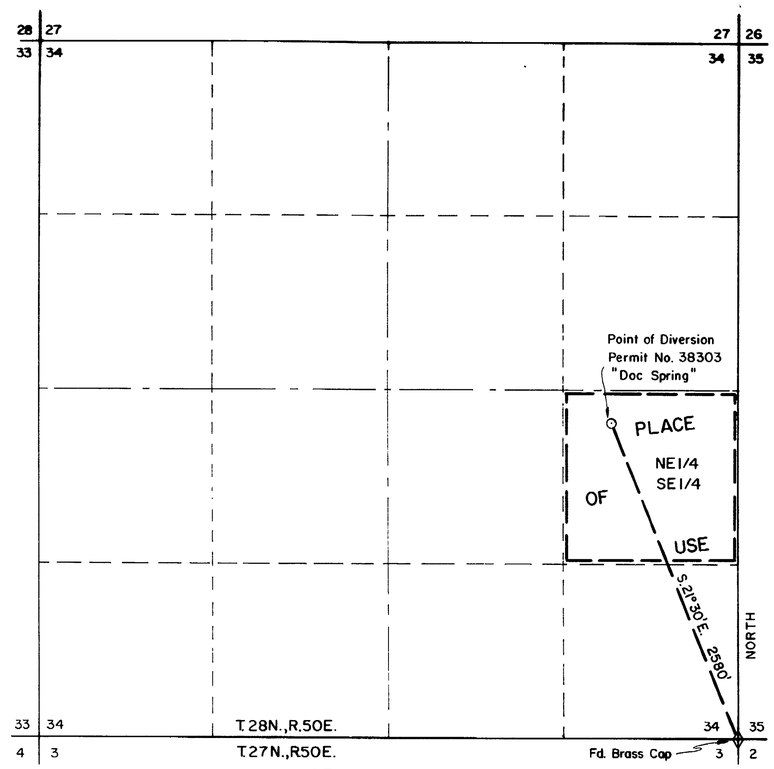

PERMIT NO. 38303

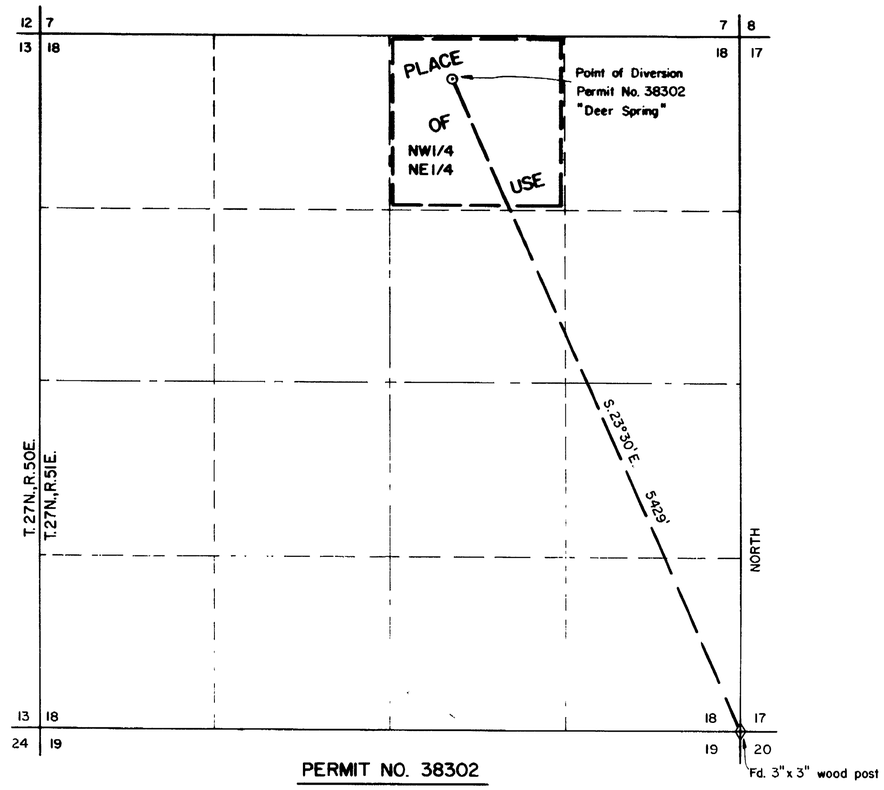

PERMIT NO. 38302

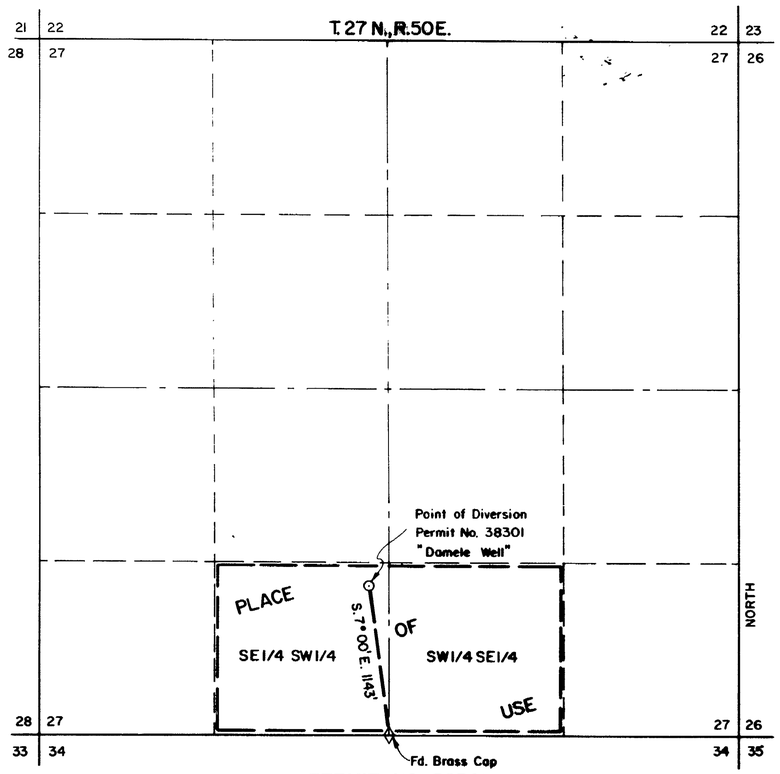

PERMIT NO. 38301

STATE OF NEVADA }
COUNTY OF ELKO } ss.

I, William A. Nisbet, being first duly sworn, depose and say that this map, consisting of one sheet, has been correctly drawn to the designated scale from field notes of a survey, made under my supervision and direction, on the 14th day of December, 1979; that it truly and correctly represents the proposed location and extent of the works used to divert water from SPRINGS & WELLS in EUREKA COUNTY by FRANK PAXTON AND FAMILY for STOCKWATERING purposes. That the proposed points of diversion, the approximate location and size of the diverting channel, all reservoirs or basins, the location and names of all other works which will cross or connect with the proposed works, and the boundary of all lands, showing by 40-acre subdivisions the areas proposed to be irrigated, are fully and correctly designated thereon.

William A. Nisbet
STATE WATER RIGHT SURVEYOR NO. 4

REGISTERED LAND SURVEYOR - STATE OF NEVADA
WILLIAM A. NISBET
3884

Subscribed and sworn to before me this 21st day of Dec, 1979. Notary Public in and for Elko County, Nevada.

Leora Bernadot

LEORA BERNADOT
Notary Public - State of Nevada
Elko County, Nevada
Commission expires May 2, 1983

BASIS OF BEARINGS: Compass corrected for magnetic variation to read true North.

OFFICE
STATE ENGINEER

1980 JAN 2 AM 9 54

RECEIVED
DEC 21 1979
STATE ENGINEER'S OFFICE
ELKO OFFICE

N
M.D.M.

0 600 1200 1800 2400 3000
SCALE: 1" = 600'

FILED
DEC 2 1979
STATE ENGINEER'S OFFICE

NO.	BY	DATE	DESCRIPTION	CK'D	APP'D
			REVISIONS		

DRAWN BY D. PLUMB | APPROVED BY WAN
JOB NO. 2236-002 | DATE 12/20/79

MAP

TO ACCOMPANY APPLICATION TO APPROPRIATE WATER

FOR STOCKWATER PURPOSES

BY FRANK PAXTON AND FAMILY

FROM SPRINGS & WELLS

CHILTON ENGINEERING
421 COURT STREET ELKO, NEVADA

W 79141

38303 38302 38301