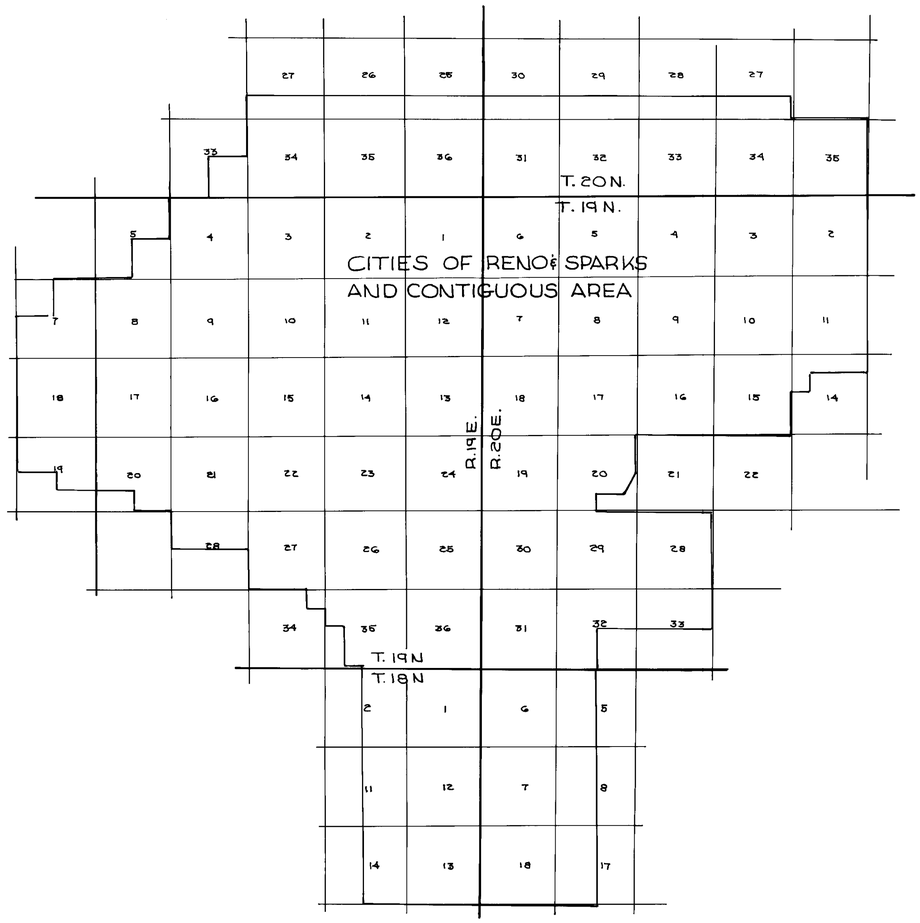

PLACE OF USE AFTER TRANSFER

SCALE 1" = 1 mile

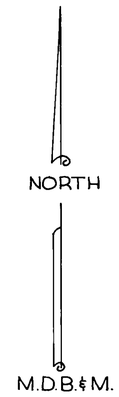

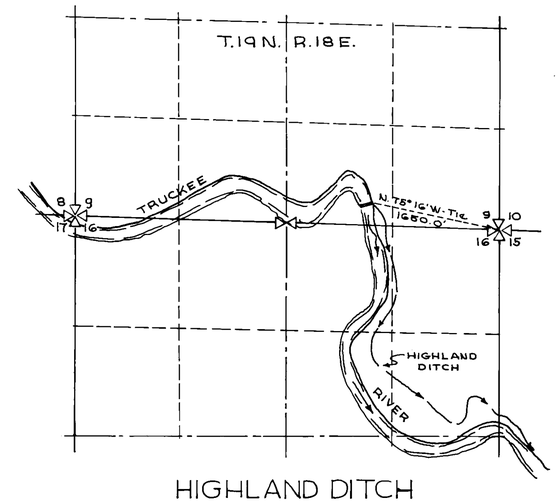

HIGHLAND DITCH
POINT OF DIVERSION

SCALE 1" = 1000'

State of Nevada }
County of Washoe } s.s.

I, George G. Assuras, being first duly sworn, depose and say that this map consisting of two sheets has been correctly drawn to the designated scales from data available in the office of Sierra Pacific Power Company of Reno Nevada that it truly represents the proposed changes in the place and manner of use of the waters from the Truckee River in Washoe County, Nevada by Sierra Pacific Power Company.

George G. Assuras
State Water Right Surveyor #364

Subscribed and sworn to before me this 25th day of April 1979.

Linda L. Holmes

LINDA L. HOLMES
Notary Public - State of Nevada
Washoe County
My Commission Expires Sept. 16, 1979

38210 — 12596 — 12/31/90
38211 — 12597 — 12/31/90
38212 — 12598 — 12/31/90

Scale - as shown

38210-212

FILED
MAY 8 1979
STATE ENGINEER'S OFFICE

MAP
TO ACCOMPANY APPLICATION
CHANGE PLACE OF USE AND
MANNER OF USE, FROM
IRRIGATION TO MUNICIPAL, BY
SIERRA PACIFIC POWER COMPANY
FOR WATERS OF THE TRUCKEE
RIVER

74200 72401 T 69921 38212 38211 38210

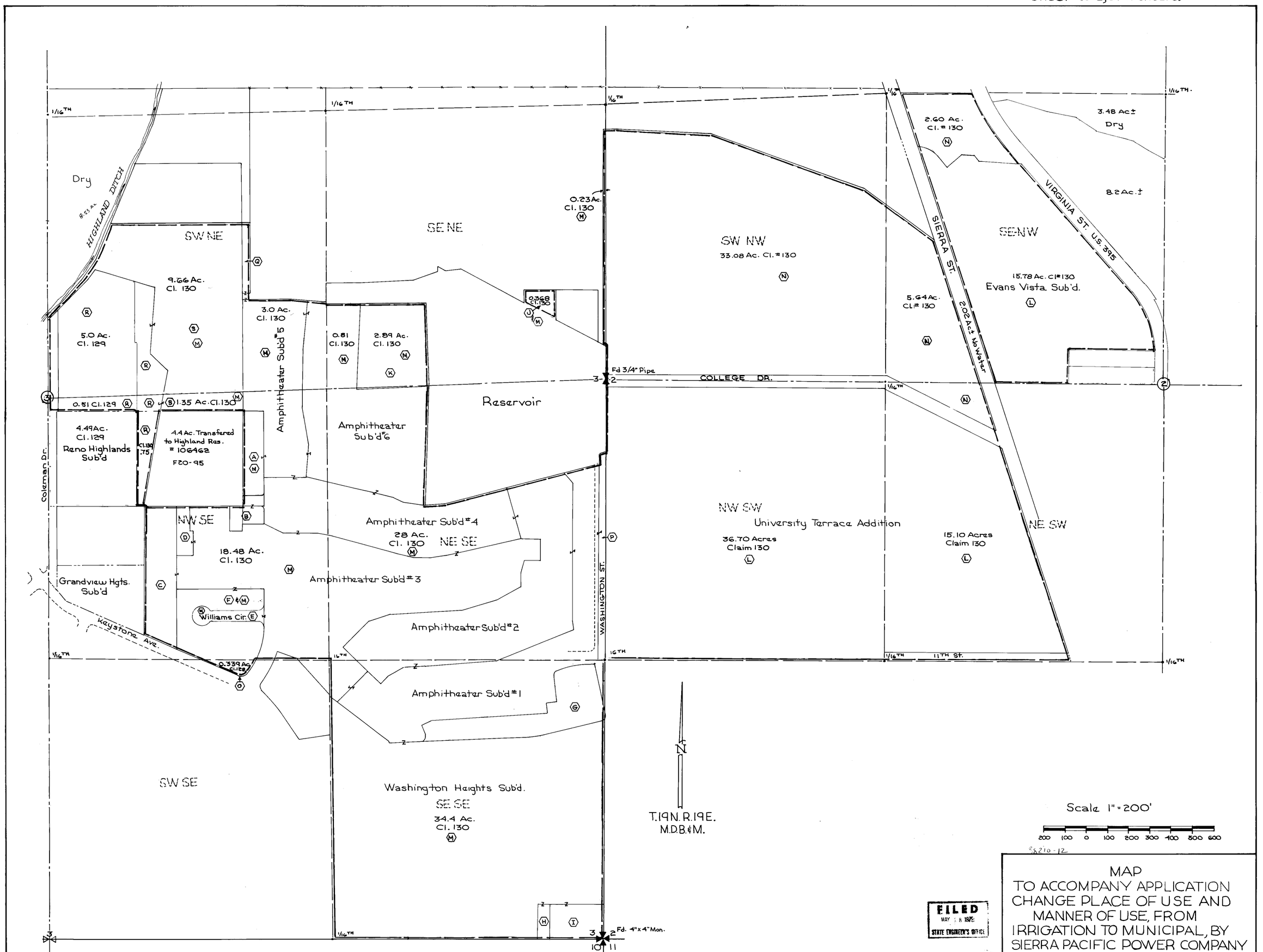

EXISTING PLACE OF USE