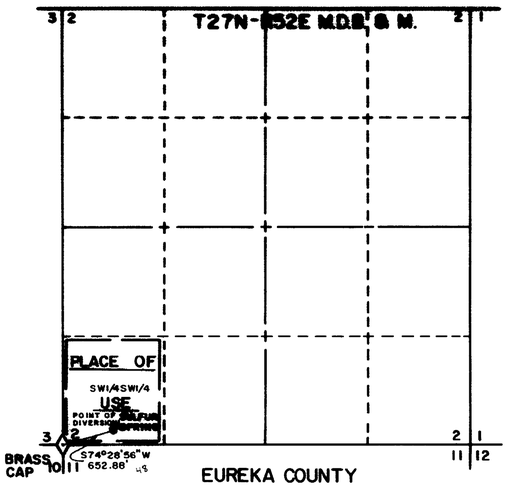

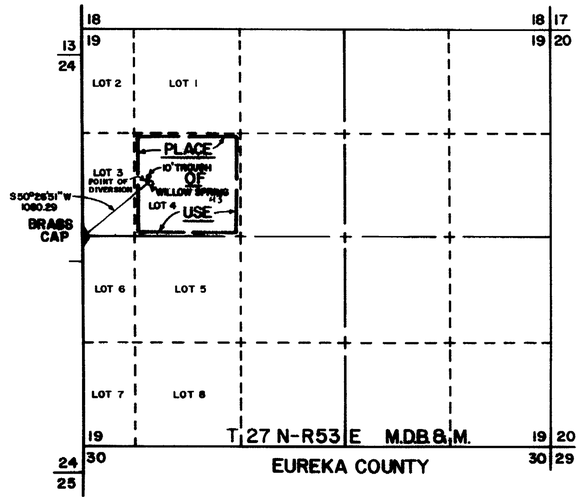

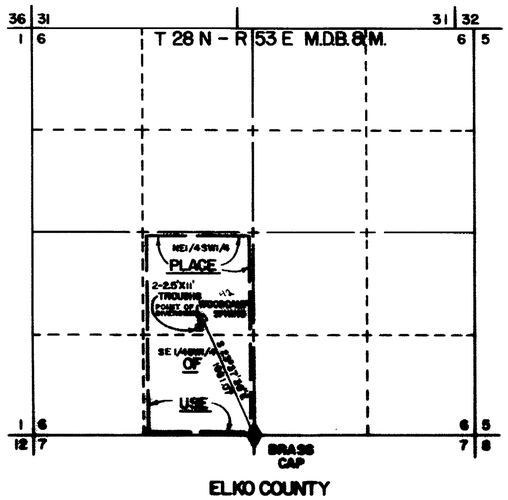

BASIS OF BEARING: TRUE NORTH USING MAGNETIC DECLINATION OF 17 1/2°.

STATE OF NEVADA
COUNTY OF ELKO } S.S.

I, ALAN S. BOYACK, BEING FIRST DULY SWORN, DEPOSE AND SAY THAT THIS MAP, CONSISTING OF ONE SHEET, HAS BEEN CORRECTLY DRAWN TO THE DESIGNATED SCALE FROM FIELD NOTES OF A SURVEY MADE UNDER MY SUPERVISION AND DIRECTION, BETWEEN THE 4th DAY OF JUNE, AND THE 5th DAY OF JUNE, 1979; THAT IT TRULY AND CORRECTLY REPRESENTS THE PROPOSED LOCATION AND EXTENT OF THE WORKS USED TO DIVERT WATER FROM SPRINGS ELKO AND EUREKA COUNTIES, BY FLOYD C. SLAGOWSKI FOR STOCKWATER PURPOSES. THAT THE PROPOSED POINT OF DIVERSION, THE APPROXIMATE LOCATION AND SIZE OF THE DIVERTING CHANNEL, ALL RESERVOIRS OR BASINS, THE LOCATION AND NAMES OF ALL OTHER WORKS WHICH WILL CROSS OR CONNECT WITH THE PROPOSED WORKS, AND THE BOUNDARY OF ALL LANDS, SHOWING BY 40-ACRE SUBDIVISIONS, ARE FULLY AND CORRECTLY DESIGNATED THEREON.

Alan S. Boyack
STATE WATER RIGHT SURVEYOR NO. 358

SUBSCRIBED AND SWORN TO BEFORE ME THIS 1st DAY OF Nov., 1979.

Linda L. Reynolds
NOTARY PUBLIC IN AND FOR ELKO COUNTY, NEVADA.

LINDA L. REYNOLDS
Notary Public State of Nevada
Elko County Nevada
My Commission Expires May 8, 1981

SCALE: 1" = 1000'

0 500 1000 2000 3000 4000 5000

37942, 43, 48

MAP

TO ACCOMPANY APPLICATION TO APPROPRIATE WATER FOR

STOCKWATER

BY

FLOYD C. SLAGOWSKI

FROM SPRINGS

BOYACK SURVEYING ELKO, NEVADA. W-79092

RECEIVED
1979 NOV 5 PM 2 26

FILED
NOV 5 1979
STATE ENGINEER'S OFFICE

37948 37943 37942