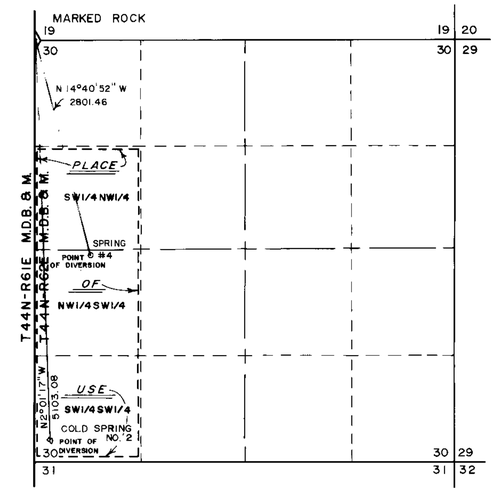

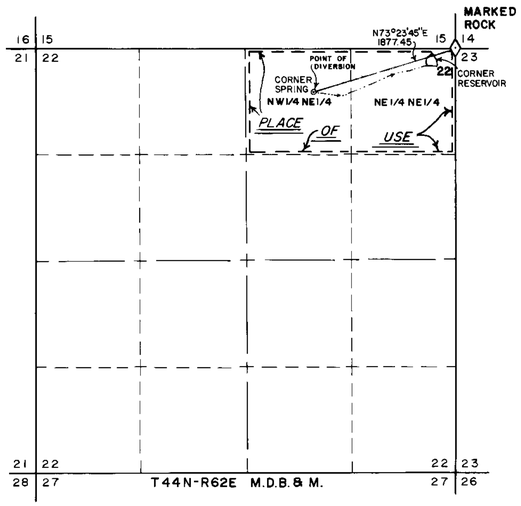

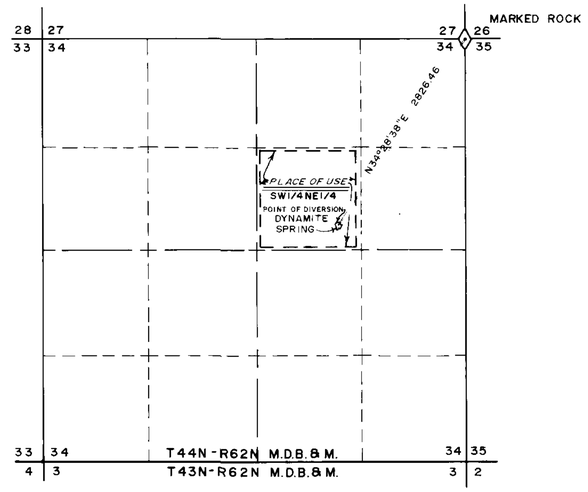

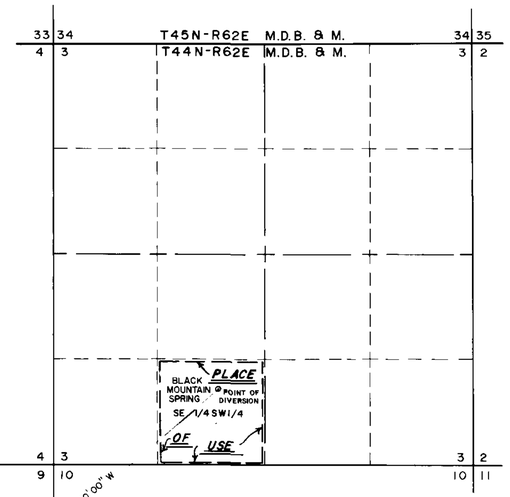

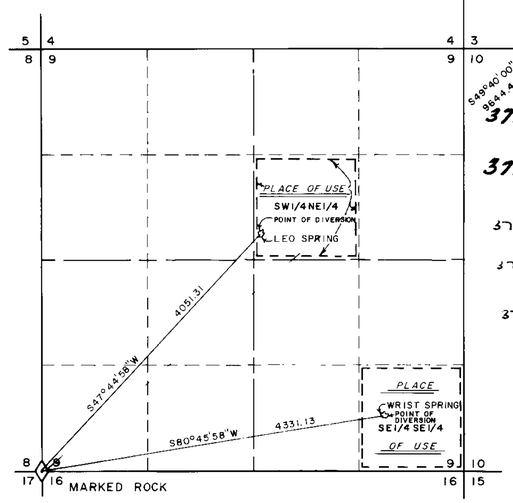

37800 [illegible] NO. 11008 [illegible] 7/31/84

37812 [illegible] NO. 11010 [illegible] 7/31/84

37801 16408 [illegible] 11/9/04

37814 16416 [illegible] 11/9/04

37816 16417 [illegible] 11/9/04

BASIS OF BEARING — TRUE NORTH USING A MAGNETIC DECLINATION OF 17½°.

STATE OF NEVADA
COUNTY OF ELKO } S.S.

I, ALAN S. BOYACK, BEING FIRST DULY SWORN, DEPOSE AND SAY THAT THIS MAP, CONSISTING OF ONE SHEET, HAS BEEN CORRECTLY DRAWN TO THE DESIGNATED SCALE FROM FIELD NOTES OF A SURVEY MADE UNDER MY SUPERVISION AND DIRECTION, BETWEEN THE 22th DAY OF JUNE , AND THE 22nd. DAY OF JUNE , 1979; THAT IT TRULY AND CORRECTLY REPRESENTS THE PROPOSED LOCATION AND EXTENT OF THE WORKS USED TO DIVERT WATER FROM SPRINGS IN ELKO COUNTY, BY BOIES RANCHES FOR STOCKWATER PURPOSES. THAT THE PROPOSED POINT OF DIVERSION, THE APPROXIMATE LOCATION AND SIZE OF THE DIVERTING CHANNEL, ALL RESERVOIRS OR BASINS, THE LOCATION AND NAMES OF ALL OTHER WORKS WHICH WILL CROSS OR CONNECT WITH THE PROPOSED WORKS, AND THE BOUNDARY OF ALL LANDS, SHOWING BY 40-ACRE SUBDIVISIONS, ARE FULLY AND CORRECTLY DESIGNATED THEREON.

Alan S. Boyack
STATE WATER RIGHT SURVEYOR NO. 358

SUBSCRIBED AND SWORN TO BEFORE ME THIS 9th DAY OF Nov., 1979.

Linda L. Reynolds
NOTARY PUBLIC IN AND FOR ELKO, COUNTY, NEVADA.

SCALE: 1" = 1000'

0 500 1000 2000 3000 4000 5000

MAP

TO ACCOMPANY APPLICATION TO APPROPRIATE WATER FOR STOCKWATER BY BOIES RANCHES FROM SPRINGS

FILED
NOV 13 1979

BOYACK SURVEYING ELKO, NEVADA. W-79053

37816 37815 37814 37812 37803 37801 37800