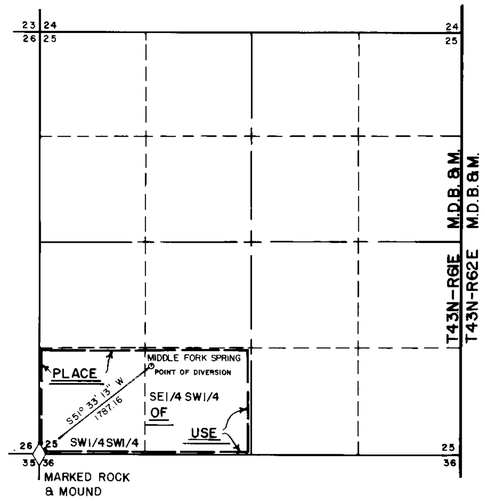

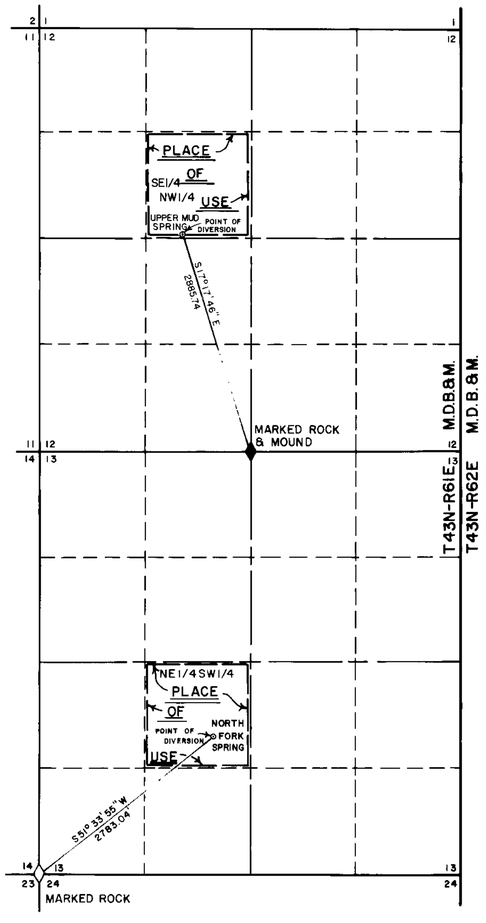

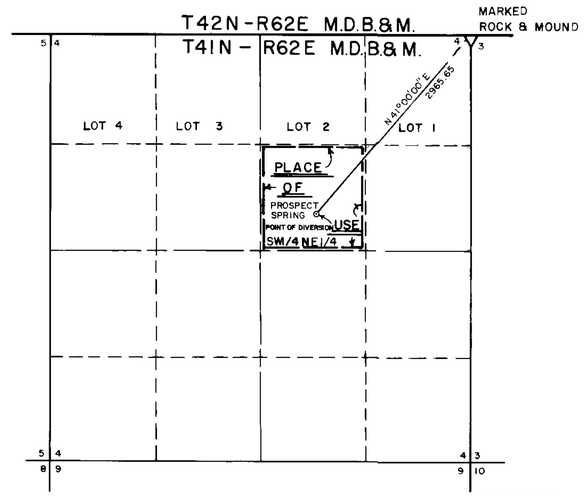

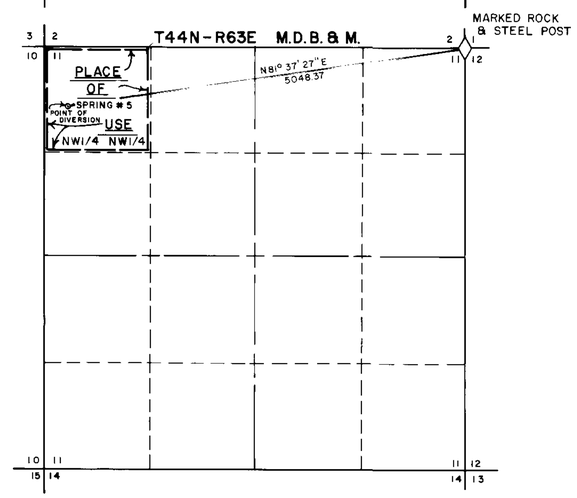

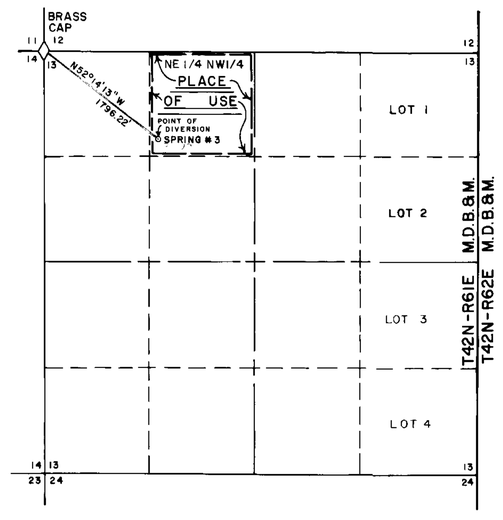

BASIS OF BEARING: TRUE NORTH
USING MAGNETIC DECLINATION 17 1/2°.

STATE OF NEVADA }
COUNTY OF ELKO } S.S.

I, ALAN S. BOYACK, BEING FIRST DULY SWORN, DEPOSE AND SAY THAT THIS MAP, CONSISTING OF ONE SHEET, HAS BEEN CORRECTLY DRAWN TO THE DESIGNATED SCALE FROM FIELD NOTES OF A SURVEY MADE UNDER MY SUPERVISION AND DIRECTION, BETWEEN THE 19th DAY OF JUNE, AND THE 21st DAY OF JUNE, 1979; THAT IT TRULY AND CORRECTLY REPRESENTS THE PROPOSED LOCATION AND EXTENT OF THE WORKS USED TO DIVERT WATER FROM SPRINGS IN ELKO COUNTY, BY BOIES RANCHES FOR STOCKWATER PURPOSES. THAT THE PROPOSED POINT OF DIVERSION, THE APPROXIMATE LOCATION AND SIZE OF THE DIVERTING CHANNEL, ALL RESERVOIRS OR BASINS, THE LOCATION AND NAMES OF ALL OTHER WORKS WHICH WILL CROSS OR CONNECT WITH THE PROPOSED WORKS, AND THE BOUNDARY OF ALL LANDS, SHOWING BY 40-ACRE SUBDIVISIONS, ARE FULLY AND CORRECTLY DESIGNATED THEREON.

Alan S. Boyack
STATE WATER RIGHT SURVEYOR NO. 358

SUBSCRIBED AND SWORN TO BEFORE ME THIS 9th DAY OF November, 1979

Linda L. Russell
NOTARY PUBLIC IN AND FOR ELKO, COUNTY, NEVADA.

SCALE: 1" = 1000'

0 500 1000 2000 3000 4000 5000

37795 16405 11/9/04
37797 16406 11/9/04
37799 16407 11/9/04
37811 16414 11/9/04

37796 CERTIFICATE NO. 11586 ISSUED 10/24/86

MAP

TO ACCOMPANY APPLICATION TO APPROPRIATE WATER FOR STOCKWATER BY BOIES RANCHES FROM SPRINGS

BOYACK SURVEYING ELKO, NEVADA. W-79054 4B

FILED
NOV 13 1979

37811 37802 37799 37797 37796 37795