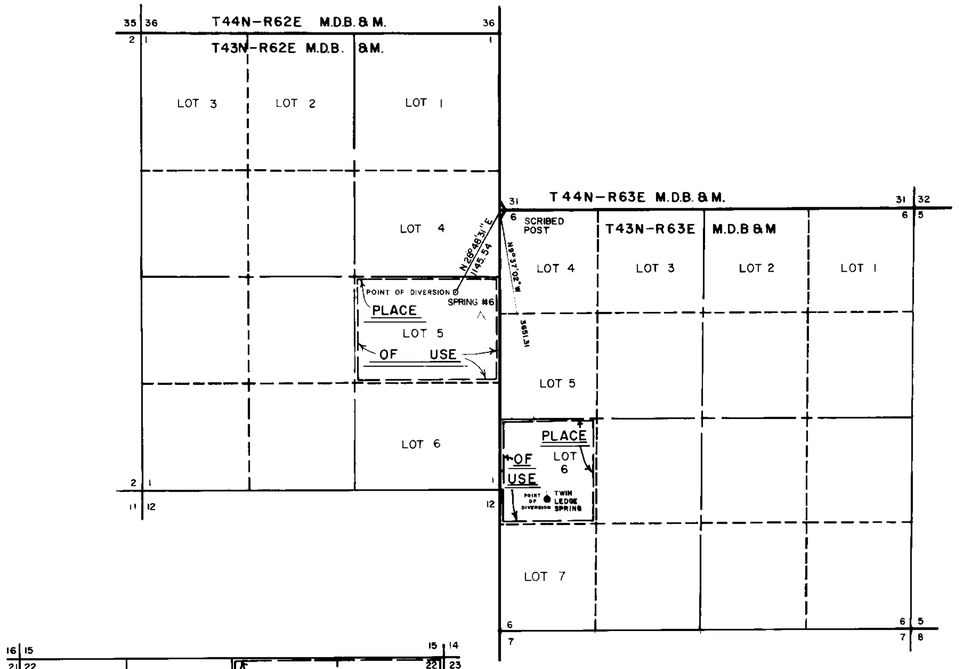

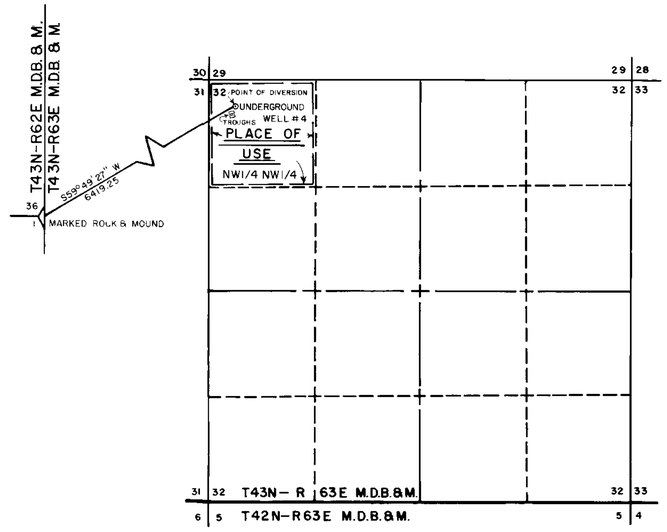

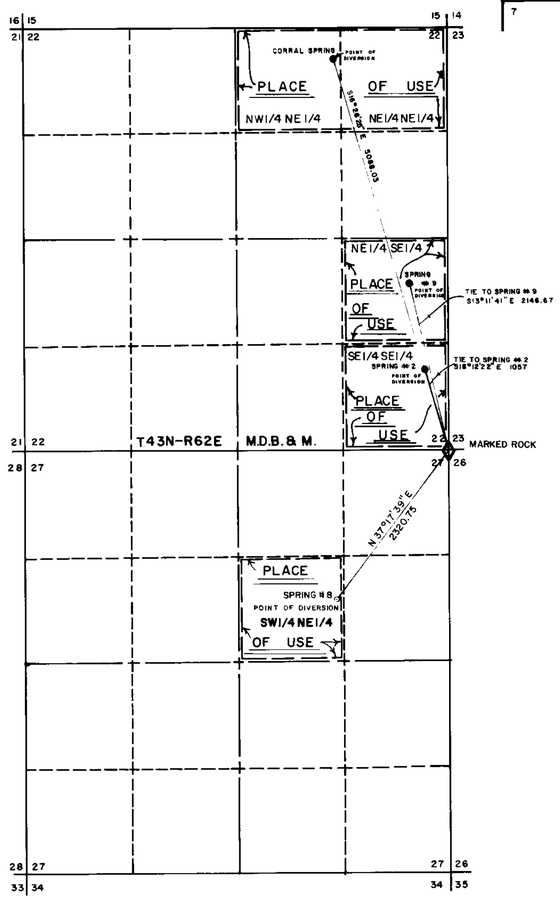

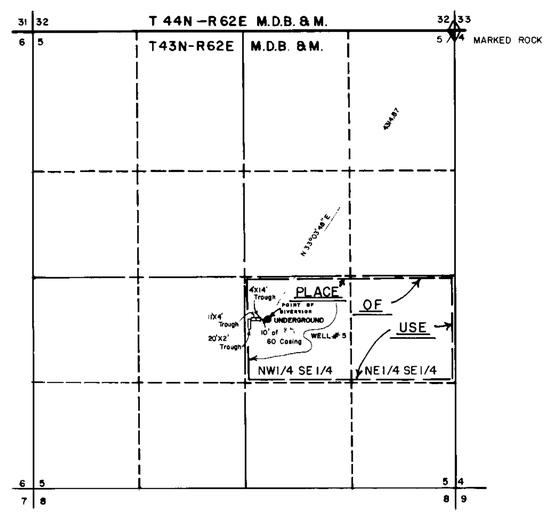

BASIS OF BEARING TRUE NORTH
USING MAGNETIC DECLINATION 17 1/2°

STATE OF NEVADA }
COUNTY OF ELKO } S.S.

I, ALAN S. BOYACK, BEING FIRST DULY SWORN, DEPOSE AND SAY THAT THIS MAP, CONSISTING OF ONE SHEET, HAS BEEN CORRECTLY DRAWN TO THE DESIGNATED SCALE FROM FIELD NOTES OF A SURVEY MADE UNDER MY SUPERVISION AND DIRECTION, BETWEEN THE 20th DAY OF JULY, AND THE 25th DAY OF JULY, 1979; THAT IT TRULY AND CORRECTLY REPRESENTS THE PROPOSED LOCATION AND EXTENT OF THE WORKS USED TO DIVERT WATER FROM SPRINGS & WELLS IN ELKO COUNTY, BY BOIES RANCHES FOR STOCKWATER PURPOSES. THAT THE PROPOSED POINT OF DIVERSION, THE APPROXIMATE LOCATION AND SIZE OF THE DIVERTING CHANNEL, ALL RESERVOIRS OR BASINS, THE LOCATION AND NAMES OF ALL OTHER WORKS WHICH WILL CROSS OR CONNECT WITH THE PROPOSED WORKS, AND THE BOUNDARY OF ALL LANDS, SHOWING BY 40-ACRE SUBDIVISIONS, ARE FULLY AND CORRECTLY DESIGNATED THEREON.

Alan S. Boyack
STATE WATER RIGHT SURVEYOR NO. 358

SUBSCRIBED AND SWORN TO BEFORE ME THIS 9th DAY OF Nov., 1979

Linda L. Reynolds
NOTARY PUBLIC IN AND FOR ELKO COUNTY, NEVADA.

0 500 1000 2000 3000 4000 5000
SCALE 1" = 1000'

37984 11585 10/24/86
37793 12027 9/29/88
37804 16409 11/9/04
37808 16411 11/9/04
37809 16412 11/9/04
37810 16413 11/9/04
37813 16415 11/9/04

MAP

TO ACCOMPANY APPLICATION TO APPROPRIATE WATER FOR STOCKWATER BY BOIES RANCHES INC.
FROM SPRINGS & WELLS IN ELKO COUNTY

BOYACK SURVEYING ELKO, NEVADA. W-79089

E: Nov 13, 79

37984 37813 37810 37809 37808 37804 37794 37793