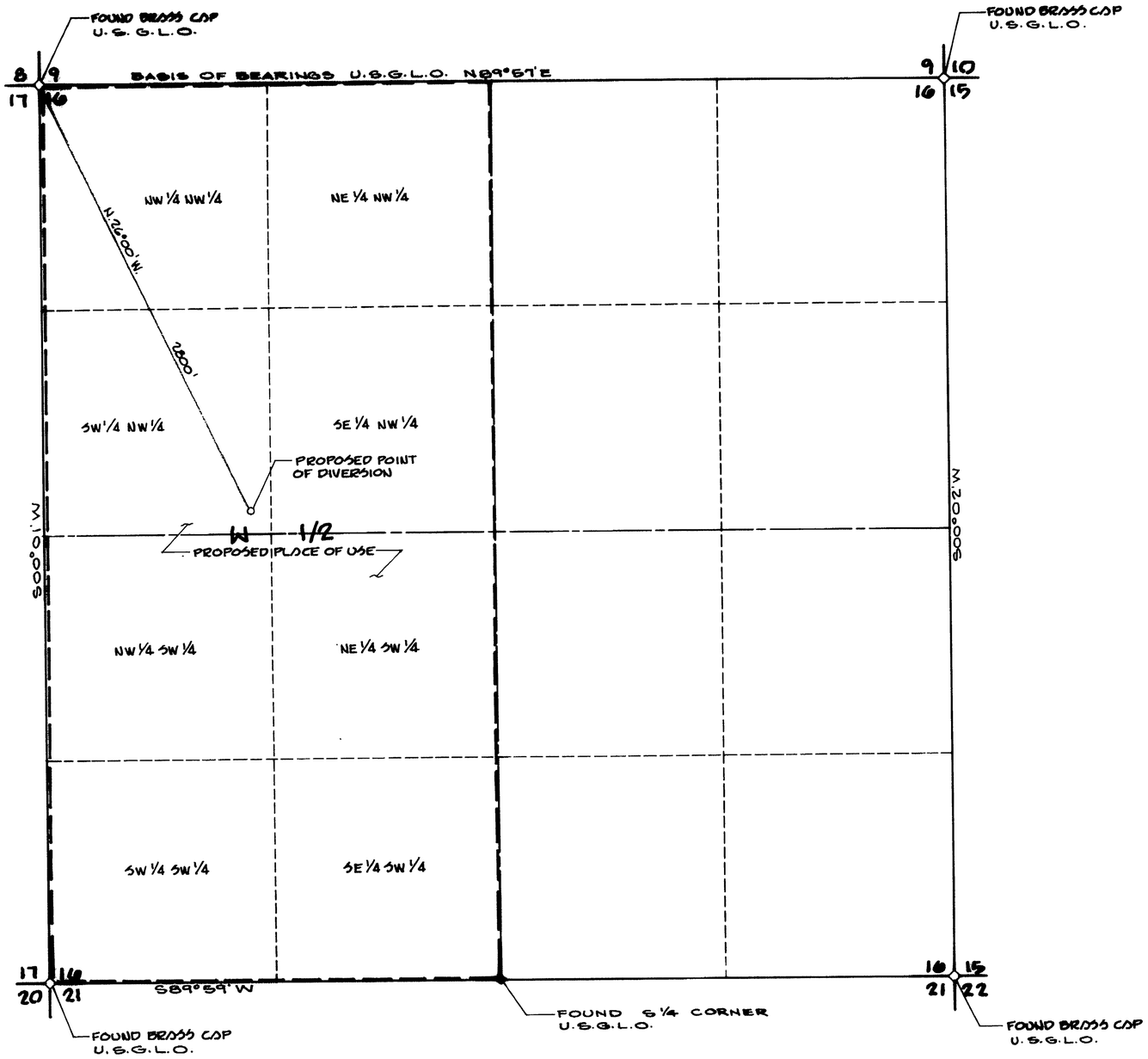

SECTION 16, TOWNSHIP 16 SOUTH, RANGE 49 EAST, M.D.B.& M.

NYE COUNTY NEVADA

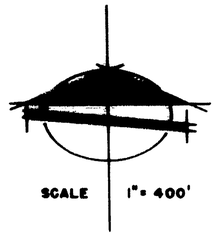

STATE OF NEVADA }
COUNTY OF CLARK } SS

I, RICHARD J. BAUGHMAN BEING FIRST DULY SWORN, DEPOSE AND SAY THAT THIS MAP CONSISTING OF 1 SHEET, HAS BEEN CORRECTLY DRAWN TO THE DESIGNATED SCALE FROM FIELD NOTES OF A SURVEY MADE UNDER MY SUPERVISION AND DIRECTION ON THE 10TH DAY OF OCTOBER, 1979. THAT IT TRULY AND CORRECTLY REPRESENTS THE PROPOSED LOCATION AND EXTENT OF WORKS USED TO DIVERT WATER FROM AN UNDERGROUND SOURCE IN AMARGOSA DESERT BASIN, NYE COUNTY, NEVADA, BY RICHARD D. COLQUITT FOR IRRIGATION & DOMESTIC PURPOSES, AND

THAT THE PROPOSED POINT OF DIVERSION, THE APPROXIMATE LOCATION AND SIZE OF THE DIVERTING CHANNEL OR OTHER CONDUIT, THE PLACE AND MANNER OF USE AND THE LOCATION AND USE OF ALL OTHER STREAMS, WHICH ARE CROSSED BY OR CONNECTED WITH THE SAID WORKS, ARE FULLY AND CORRECTLY DESIGNATED THEREON.

Richard J. Baughman
RICHARD J. BAUGHMAN.
STATE WATER RIGHT SURVEYOR NO. 350

REGISTERED PROFESSIONAL ENGINEER STATE OF NEVADA
RICHARD J. BAUGHMAN
CIVIL
No. 2162

SUBSCRIBED AND SWORN TO BEFORE ME THIS 12TH DAY OF OCTOBER, 1979.

Virginia L. Savalli
VIRGINIA L. SAVALLI—NOTARY PUBLIC IN AND FOR SAID COUNTY AND STATE

MY COMMISSION EXPIRES ON JUNE 21, 1980.

VIRGINIA L. SAVALLI
Notary Public—State of Nevada
COUNTY OF CLARK
My Commission Expires June 21 1980

RECEIVED

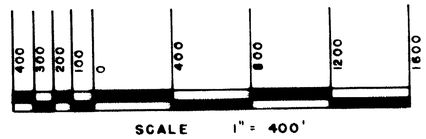

FILED
OCT 1 ? 1979
STATE ENGINEER'S OFFICE

APPLICATION NO. 37764

MAP
TO ACCOMPANY AN APPLICATION TO APPROPRIATE WATER

BY: RICHARD D. COLQUITT
FOR: IRRIGATION & DOMESTIC PURPOSES
FROM: AN UNDERGROUND SOURCE IN THE AMARGOSA DESERT BASIN, NYE COUNTY, NEVADA.

BAUGHMAN & TURNER, INC.
CIVIL ENGINEERING, MINING ENGINEERING, LAND SURVEYING
2585 WEST CHARLESTON BLVD. LAS VEGAS, NEVADA

1979 OCT 17 PM 2 23

FIELD BOOK 125 PAGE 89

37764