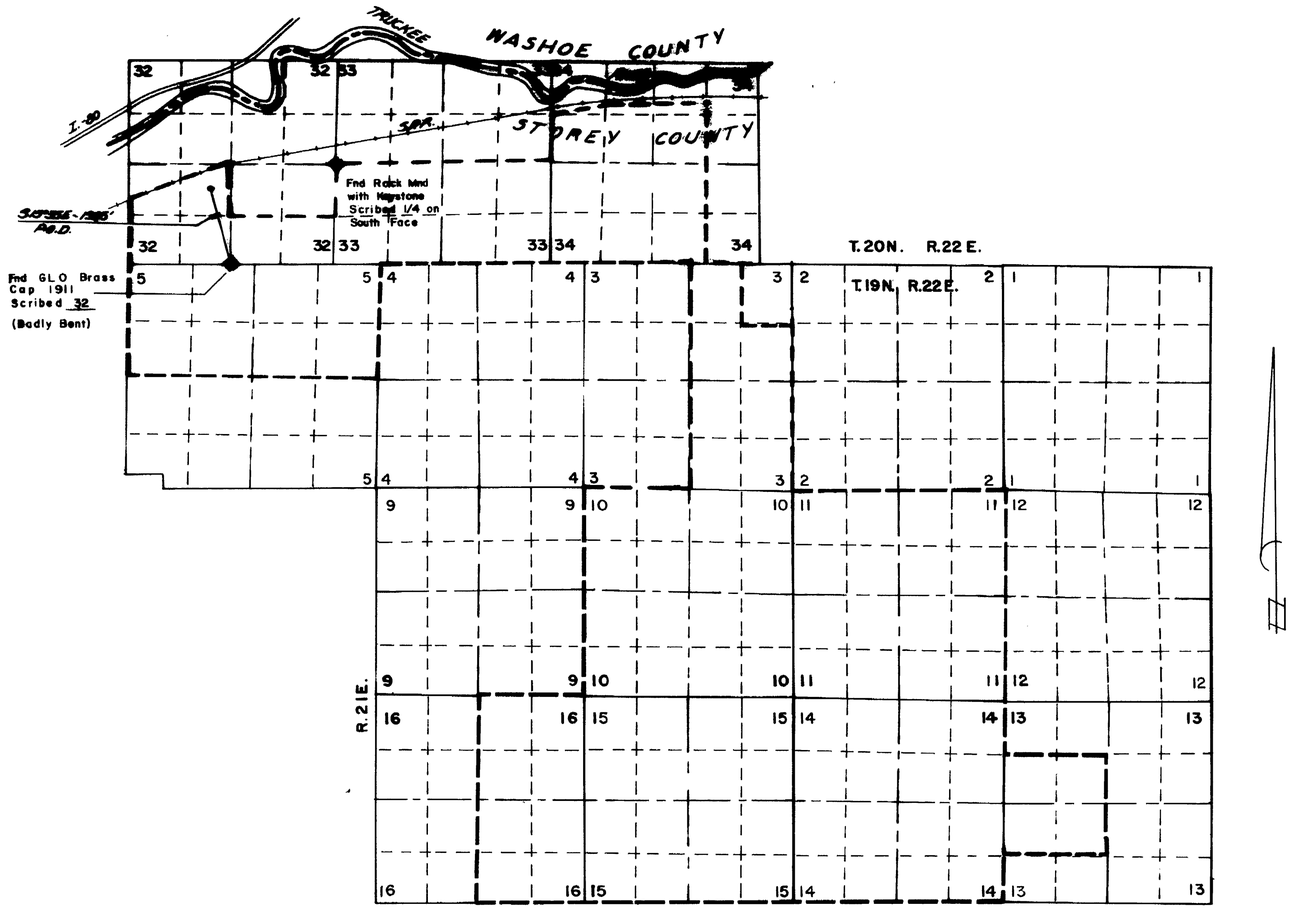

PROPOSED PLACE OF USE

SCALE IN FEET

2000 0 2000 4000 6000 8000

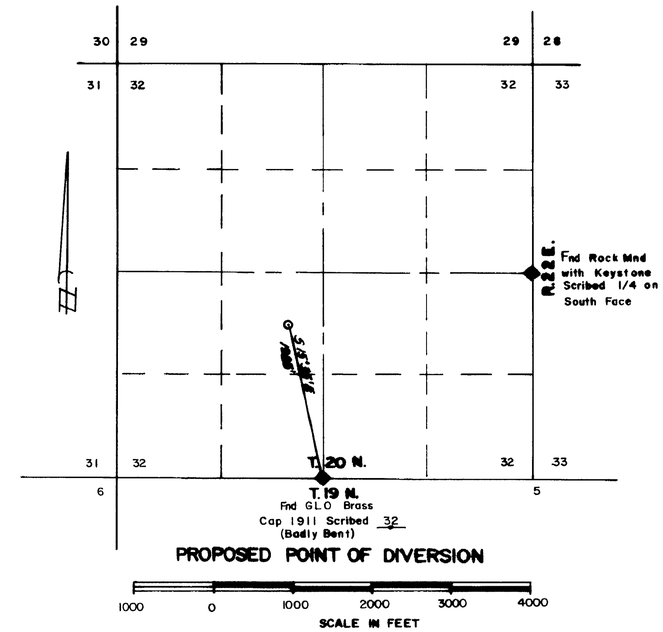

PROPOSED POINT OF DIVERSION

1000 0 1000 2000 3000 4000

SCALE IN FEET

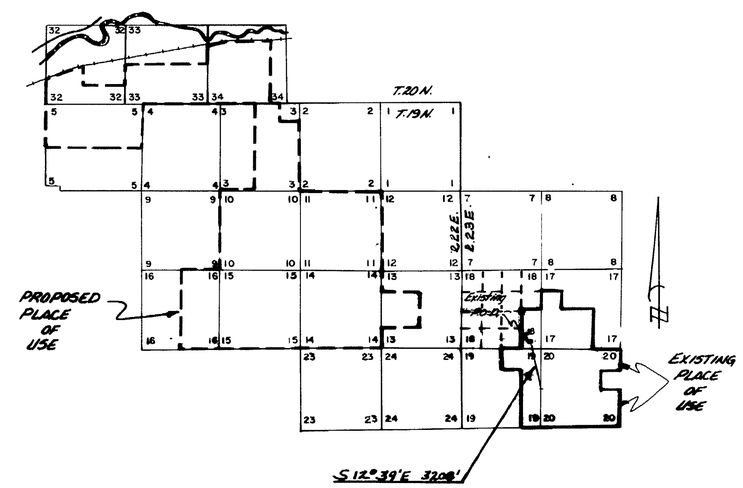

SCALE IN FEET

5000 5000 10,000 15,000 20,000

STATE OF NEVADA
COUNTY OF WASHOE } S.S.

I, Walter L. Neitz, being first duly sworn, depose and say that this map is correctly drawn to the designated scale from record maps & plats, that the map truly represents the proposed works to divert water from an underground source in Washoe County for Quasi-Municipal purposes, that the points of diversion and extent of the lands owned and controlled by the applicant are fully and correctly designated hereon.

Walter L. Neitz

Walter L. Neitz, State Water Right Surveyor No. 975

STATE OF NEVADA
COUNTY OF WASHOE } S.S.

Subscribed and sworn to before me this 5th day of April, 1979.
Notary Public in and for Washoe County, Nevada.

Notary Public

JOAN NEITZ
Notary Public - State of Nevada
Washoe County
My Commission expires: Oct. 26, 1981

BASIS OF BEARING:

U.S.G.L.O. Survey Plat T.20N., R.22E., M.D.M.

FILED
April 6, 1979
STATE ENGINEER'S OFFICE

37726

MAP
TO ACCOMPANY APPLICATIONS
CHANGE OF PLACE OF USE
CHANGE OF POINT OF DIVERSION

for
and
by
from
in

CURTISS-WRIGHT CORP.
UNDERGROUND SOURCE

STOREY COUNTY, NEVADA

ASSOCIATED LAND SURVEYORS
2590 Vassar St. Suite A
Reno, Nevada 89502
Ph.- [illegible]

37726 Project No. [illegible]