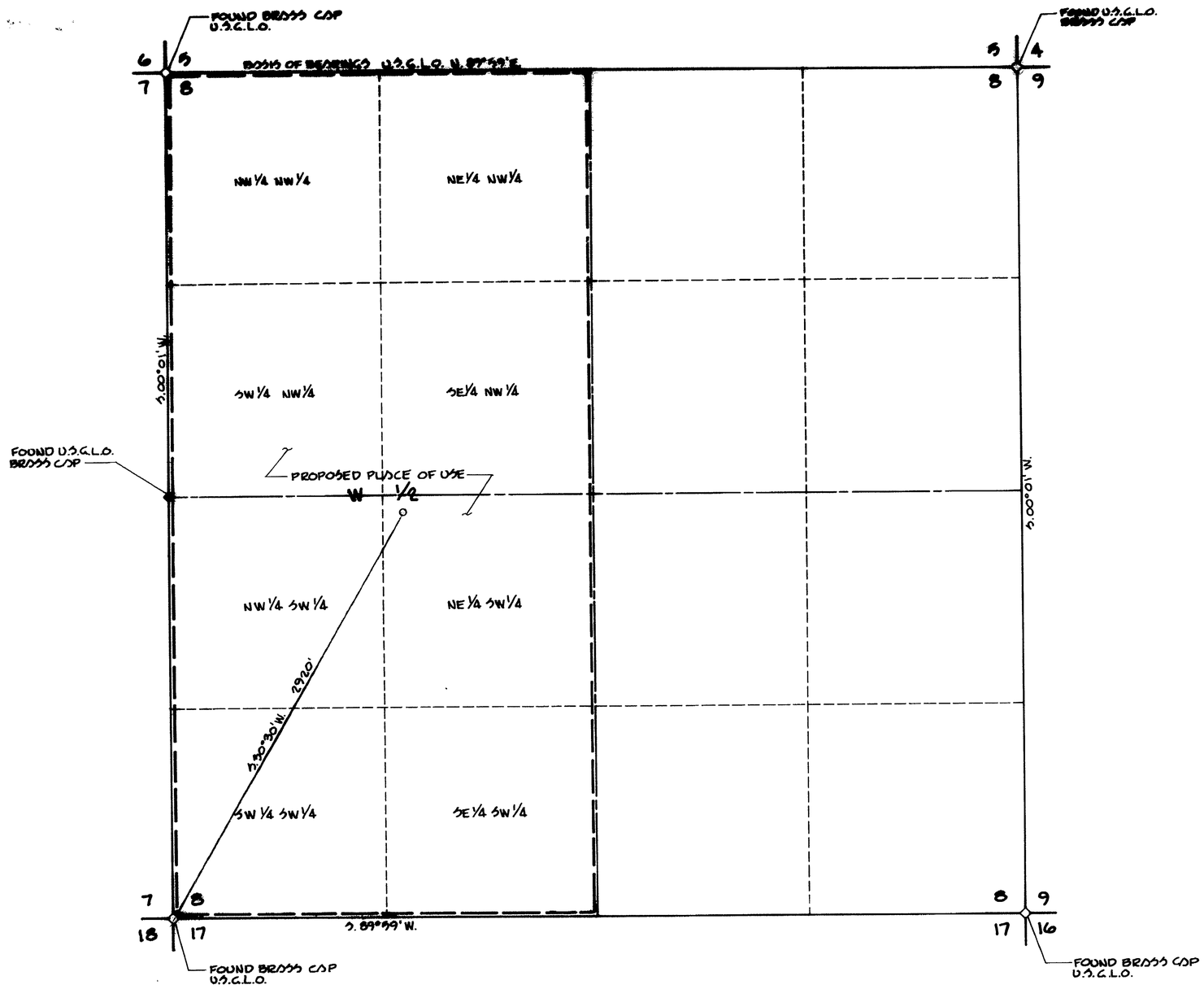

SECTION 8 , TOWNSHIP 16 SOUTH, RANGE 49 EAST, M.D.B.&M.

NYE COUNTY NEVADA

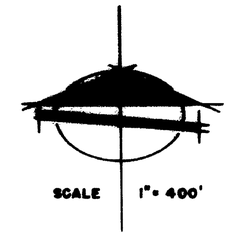

STATE OF NEVADA }
COUNTY OF CLARK } SS

I, RICHARD J. BAUGHMAN , BEING FIRST DULY SWORN, DEPOSE AND SAY THAT THIS MAP CONSISTING OF 1 SHEET, HAS BEEN CORRECTLY DRAWN TO THE DESIGNATED SCALE FROM FIELD NOTES OF A SURVEY MADE UNDER MY SUPERVISION AND DIRECTION ON THE 10TH DAY OF OCTOBER, 197 . THAT IT TRULY AND CORRECTLY REPRESENTS THE PROPOSED LOCATION AND EXTENT OF WORKS USED TO DIVERT WATER FROM AN UNDERGROUND SOURCE IN AMARGOSA DESERT BASIN, NYE COUNTY, NEVADA, BY DIANNA LYNN BERK, FOR IRRIGATION AND DOMESTIC PURPOSES, AND THAT THE PROPOSED POINT OF DIVERSION, THE APPROXIMATE LOCATION AND SIZE OF THE DIVERTING CHANNEL OR OTHER CONDUIT, THE PLACE AND MANNER OF USE AND THE LOCATION AND USE OF ALL OTHER STREAMS, WHICH ARE CROSSED BY OR CONNECTED WITH THE SAID WORKS, ARE FULLY AND CORRECTLY DESIGNATED THEREON.

RICHARD J. BAUGHMAN
STATE WATER RIGHT SURVEYOR

REGISTERED PROFESSIONAL ENGINEER - STATE OF NEVADA

SUBSCRIBED AND SWORN TO BEFORE ME THIS 12TH DAY OF OCTOBER, 1979

VIRGINIA L. SAVALLI—NOTARY PUBLIC IN AND FOR SAID COUNTY AND STATE

MY COMMISSION EXPIRES ON JUNE 21, 1980

VIRGINIA L. SAVALLI
Notary Public—State of Nevada
COUNTY OF CLARK
My Commission Expires June 21, 1980

RECEIVED
OCT 1 2 1979

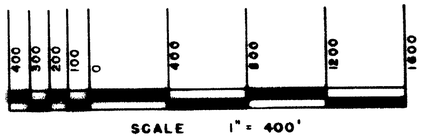

APPLICATION No. 37634

FILED
OCT 1 0 1979
STATE ENGINEER'S OFFICE

STATE ENGINEER
1979 OCT 17 PM 2 24

F.O. BK. 125 PG. 89

MAP
TO ACCOMPANY AN APPLICATION TO APPROPRIATE WATER

BY: DIANNA LYNN BERK
FOR: IRRIGATION & DOMESTIC PURPOSES
FROM: AN UNDERGROUND SOURCE IN THE AMARGOSA DESERT BASIN, NYE COUNTY, NEVADA

BAUGHMAN & TURNER, INC.
CIVIL ENGINEERING, MINING ENGINEERING, LAND SURVEYING
2536 WEST CHARLESTON BLVD.