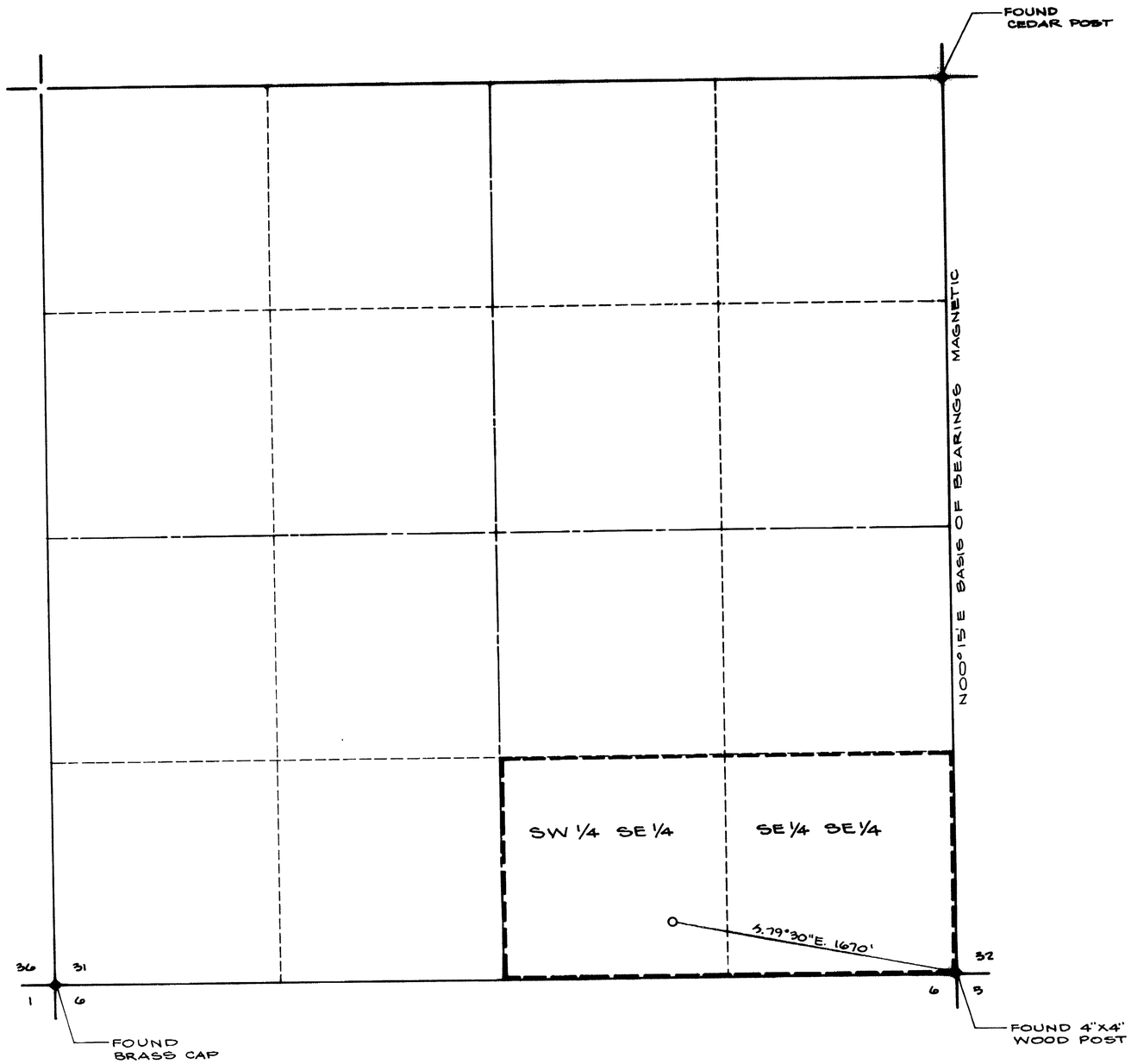

SECTION 31, TOWNSHIP 6 SOUTH, RANGE 61 EAST, M.D.B.&M.

LINCOLN COUNTY NEVADA

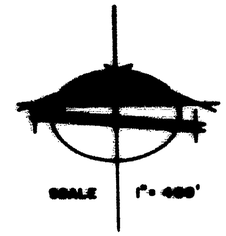

STATE OF NEVADA } SS
COUNTY OF CLARK }

I, RICHARD J. BAUGHMAN BEING FIRST DULY SWORN, DEPOSE AND SAY THAT THIS MAP CONSISTING OF 1 SHEET, HAS BEEN CORRECTLY DRAWN TO THE DESIGNATED SCALE FROM FIELD NOTES OF A SURVEY MADE UNDER MY SUPERVISION AND DIRECTION ON THE 25TH DAY OF SEPT., 1979. THAT IT TRULY AND CORRECTLY REPRESENTS THE PROPOSED LOCATION AND EXTENT OF WORKS USED TO DIVERT WATER FROM AN UNDERGROUND SOURCE IN ELDORADO VALLEY, CLARK COUNTY, NEVADA. FOR IRRIGATION & DOMESTIC PURPOSES, BY ARDETH B. TAYLOR AND

THAT THE PROPOSED POINT OF DIVERSION, THE APPROXIMATE LOCATION AND SIZE OF THE DIVERTING CHANNEL OR OTHER CONDUIT, THE PLACE AND MANNER OF USE AND THE LOCATION AND USE OF ALL OTHER STREAMS, WHICH ARE CROSSED BY OR CONNECTED WITH THE SAID WORKS, ARE FULLY AND CORRECTLY DESIGNATED THEREON.

Richard J. Baughman
RICHARD J. BAUGHMAN 350
STATE WATER RIGHT SURVEYOR

REGISTERED PROFESSIONAL ENGINEER STATE OF NEVADA
RICHARD J. BAUGHMAN
CIVIL
No. 2162

SUBSCRIBED AND SWORN TO BEFORE ME THIS 25TH DAY OF SEPTEMBER, 1979.

Virginia L. Savalli
VIRGINIA L. SAVALLI—NOTARY PUBLIC IN AND FOR SAID COUNTY AND STATE

MY COMMISSION EXPIRES ON JUNE 21, 1980

VIRGINIA L. SAVALLI
Notary Public—State of Nevada
COUNTY OF CLARK
My Commission Expires June 21, 1980

RECEIVED
SEP 25 1979
Div. of Water Resources
Branch Office — Las Vegas, Nev.

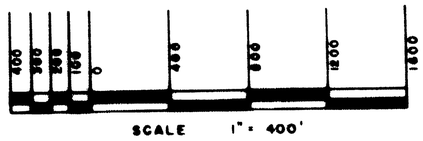

No. 37510

MAP
TO ACCOMPANY AN APPLICATION TO APPROPRIATE WATER

BY: ARDETH B. TAYLOR
FOR: IRRIGATION & DOMESTIC PURPOSES
FROM: UNDERGROUND SOURCE

BAUGHMAN & TURNER, INC.
CIVIL ENGINEERING, MINING ENGINEERING, LAND SURVEYING
[illegible]

OFFICE OF STATE ENGINEER
1979 OCT 1 PM 2 07

FILED
Sept. 25, 1979
STATE ENGINEER'S OFFICE