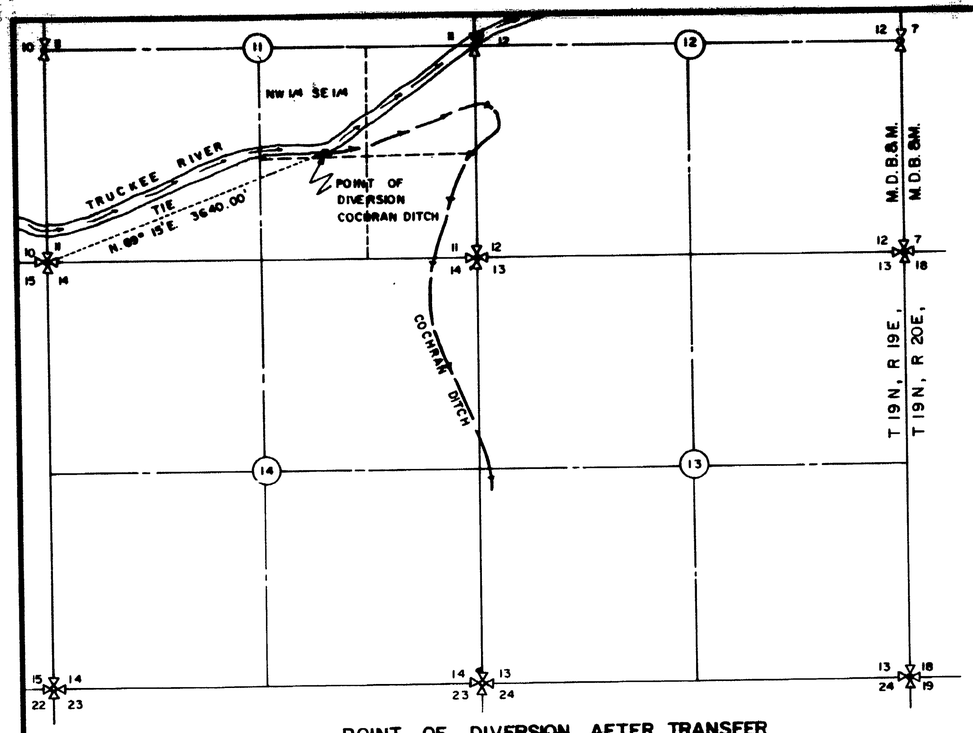

POINT OF DIVERSION AFTER TRANSFER

SCALE: 1" = 1000'

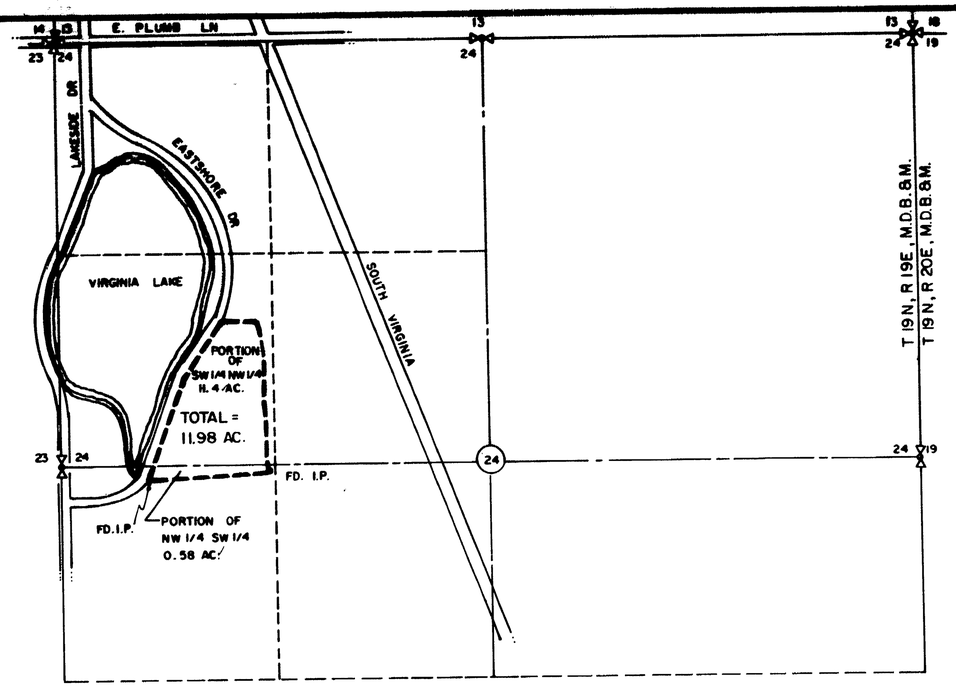

PLACE OF USE AFTER TRANSFER

SCALE: 1" = 500'

NORTH

STATE OF NEVADA
S.S.
COUNTY OF WASHOE

I, PETER G. GUISTI, BEING FIRST DULY SWORN, DEPOSE AND SAY THAT THIS MAP, CONSISTING OF ONE SHEET, IS CORRECTLY DRAWN TO THE DESIGNATED SCALE FROM EXISTING DATA OF RECORD AND THAT IT TRULY REPRESENTS THE PROPOSED WORKS TO CHANGE POINT OF DIVERSION, PLACE AND MANNER OF USE OF WATERS FROM THE TRUCKEE RIVER IN WASHOE COUNTY, NEVADA, BY VIRGINIA LAKESHORE AND LAKEHILL APARTMENTS.

Peter G. Guisti
STATE WATER RIGHT SURVEYOR NO. 251

SUBSCRIBED AND SWORN TO BEFORE ME THIS 12th DAY OF May, 1978.

Loretta L. Tiffany
NOTARY PUBLIC

LORETTA L. TIFFANY
Notary Public - State of Nevada
Washoe County
My Commission expires Mar. 6, 1982

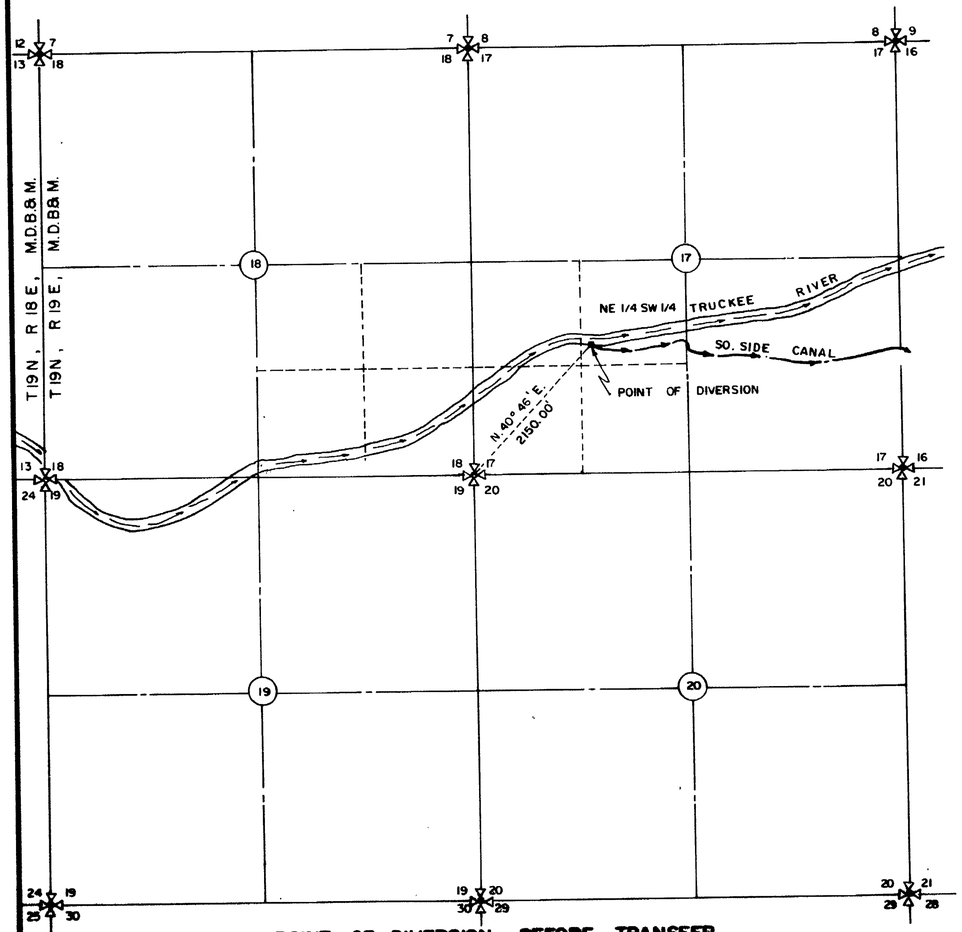

POINT OF DIVERSION BEFORE TRANSFER

SCALE: 1" = 1000'

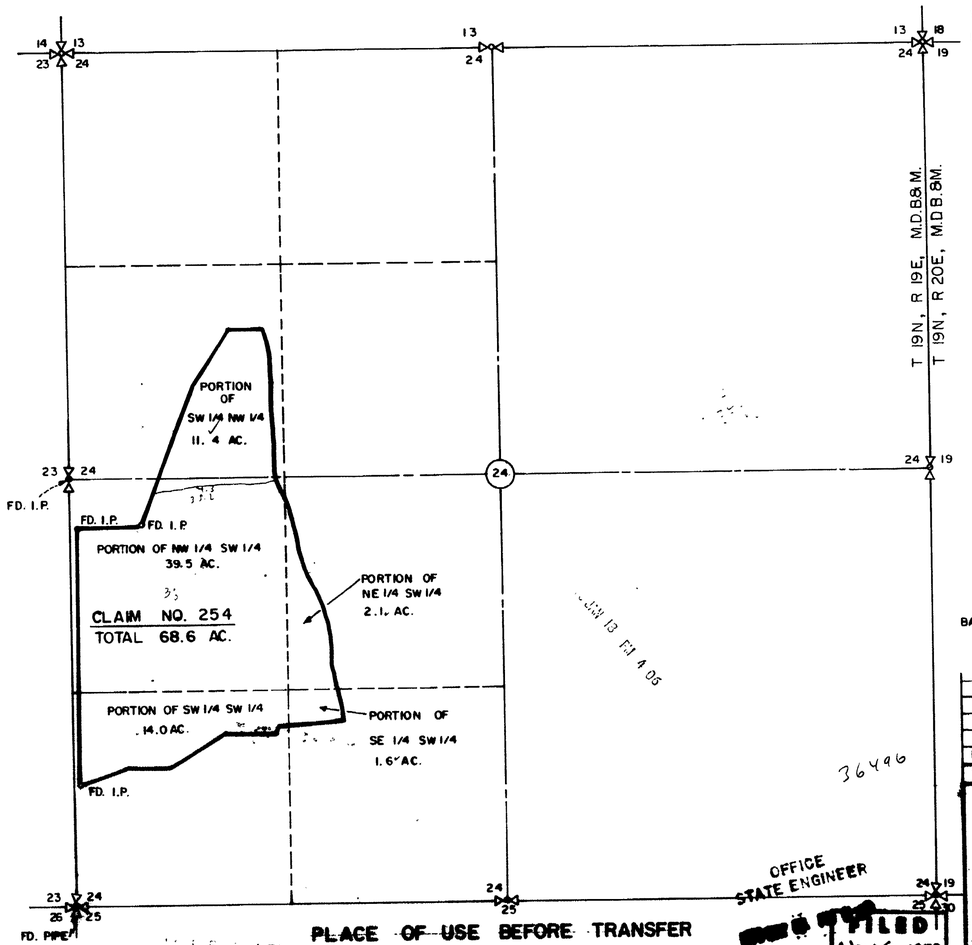

PLACE OF USE BEFORE TRANSFER

SCALE: 1" = 500'

500 0 500 1000' 1500'
SCALE: 1" = 500'

1000' 0' 1000' 2000' 3000'
SCALE: 1" = 1000'

BASIS OF BEARINGS: ℄ OF LAKESIDE DRIVE BEARING N. 0° 52' 40" E.

No.	Description	Date

REVISIONS

THE MALONE ENGINEERS
RENO, NEVADA

MAP

TO ACCOMPANY APPLICATION TO CHANGE POINT OF DIVERSION, PLACE AND MANNER OF USE OF A PORTION OF THE PUBLIC WATERS FROM THE TRUCKEE RIVER BY VIRGINIA LAKESHORE & LAKEHILL APARTMENTS

SCALE: AS SHOWN DATE: MAY 8, 1978

OFFICE STATE ENGINEER
FILED
Nov. 6, 1978
STATE ENGINEER'S OFFICE

1978 NOV 6 PM 3 05

36496

Malone Engineers