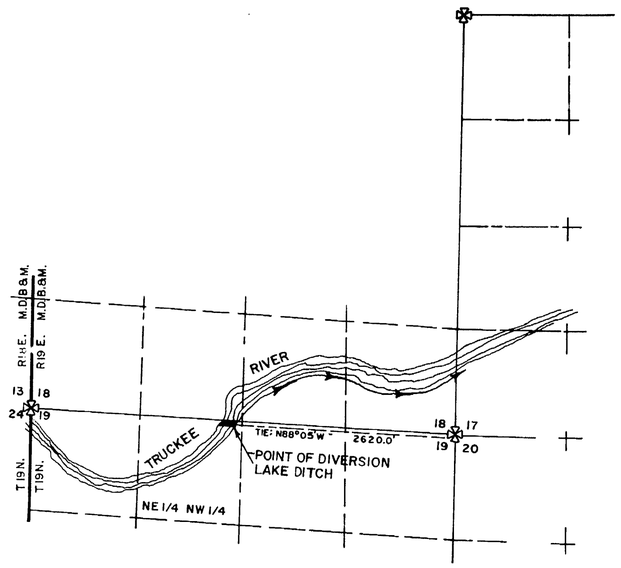

POINT OF DIVERSION AFTER TRANSFER

SCALE 1"=1000'

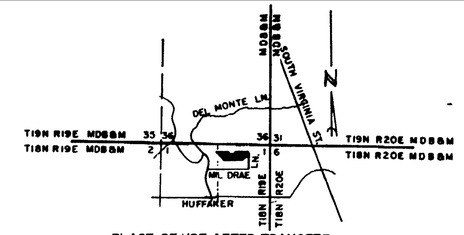

PLACE OF USE AFTER TRANSFER
GENERAL LOCATION MAP

T18N R19E
MDB&M

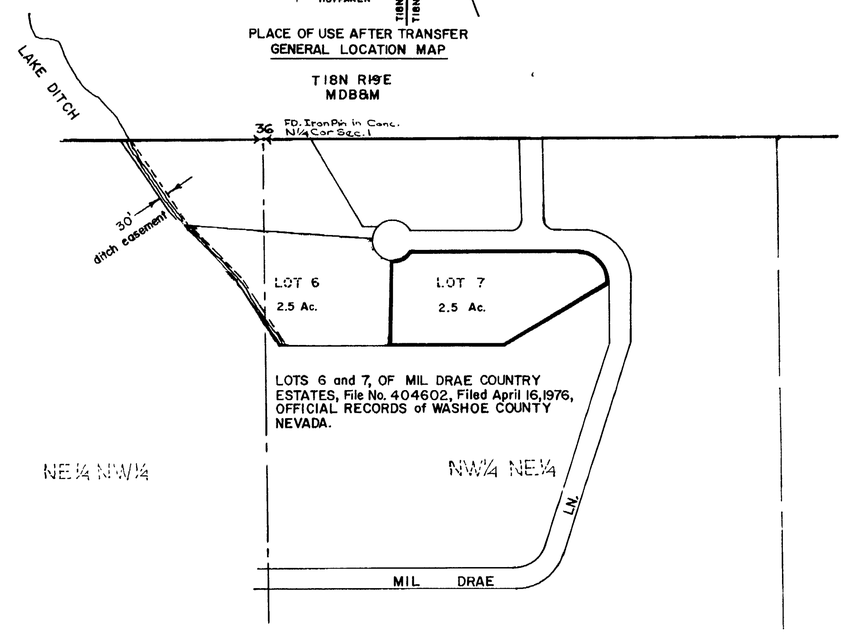

PLACE OF USE AFTER TRANSFER

SCALE 1"= 200'

STATE OF NEVADA
COUNTY OF WASHOE S.S.

I, G.G. ASSURAS, BEING FIRST DULY SWORN DEPOSE AND SAY THIS MAP IS CORRECTLY DRAWN TO THE DESIGNATED SCALE FROM EXISTING DATA OF RECORD, THAT IT TRULY REPRESENTS THE PROPOSED WORKS TO CHANGE POINT OF DIVERSION, MANNER OF USE, AND PLACE OF USE OF WATERS FROM THE TRUCKEE RIVER IN WASHOE COUNTY NEVADA, BY HERBERT L. NICHOLS

George G. Assuras
LANDS AND WATER ENGINEER No. 364

SUBSCRIBED AND SWORN TO BEFORE ME THIS 4TH DAY OF April, 1978.

Patricia Ann Assuras
NOTARY PUBLIC

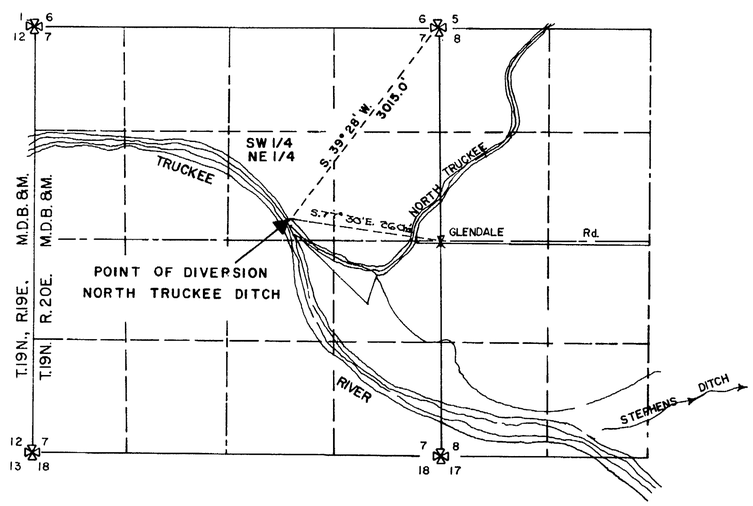

POINT OF DIVERSION BEFORE TRANSFER

SCALE 1"=1000'

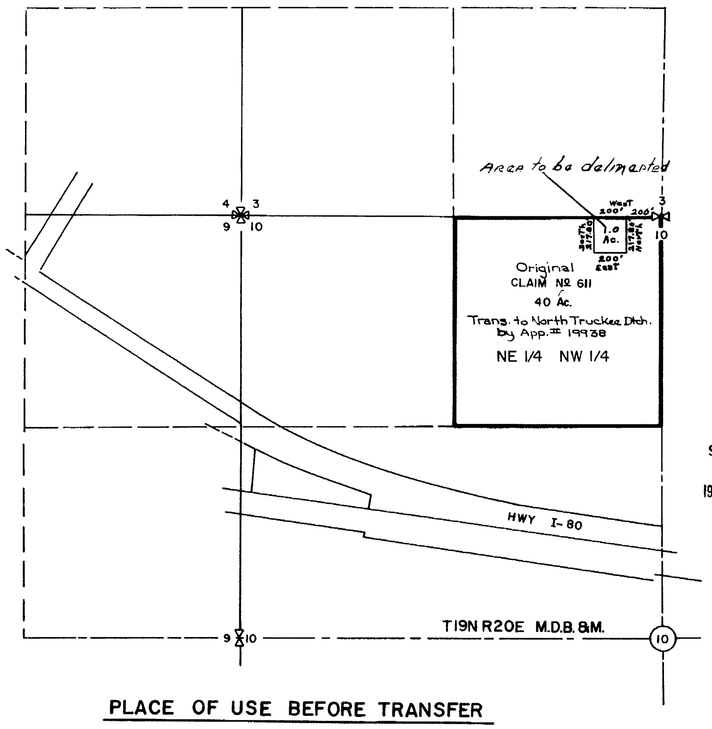

PLACE OF USE BEFORE TRANSFER

SCALE 1"= 500'

OFFICE
STATE ENGINEER
1979 MAY 30 PM 3 31

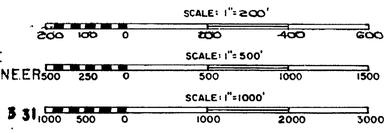

#36281

MAP
TO ACCOMPANY APPLICATION TO CHANGE POINT OF DIVERSION PLACE OF USE, AND MANNER OF USE, FROM IRRIGATION TO DOMESTIC, BY
HERBERT L. NICHOLS
FOR WATERS OF THE TRUCKEE RIVER

FILED
MAY 30 1979
STATE ENGINEER'S OFFICE

-APP. #36281-

36281