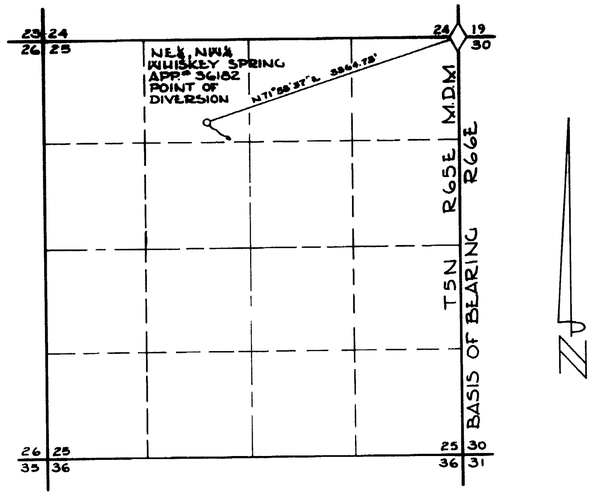

2½" G.L.O. BRASS CAP ON 1½" IRON PIPE 9" HIGH IN A 2½ x 2½' STONE MOUND STAMPED:

T5N
R65E | R66E
S24 | S19
S25 | S30
1919

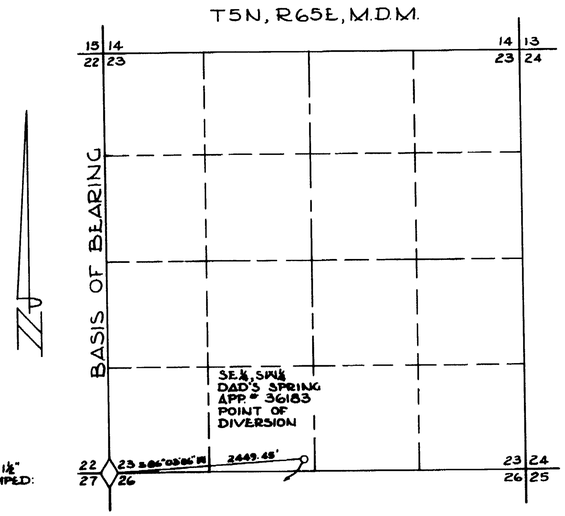

2½" G.L.O. BRASS CAP ON 1½" IRON PIPE 14" HIGH STAMPED:

T5N | R65E
~~S22~~ | S23
S27 | S26
1919

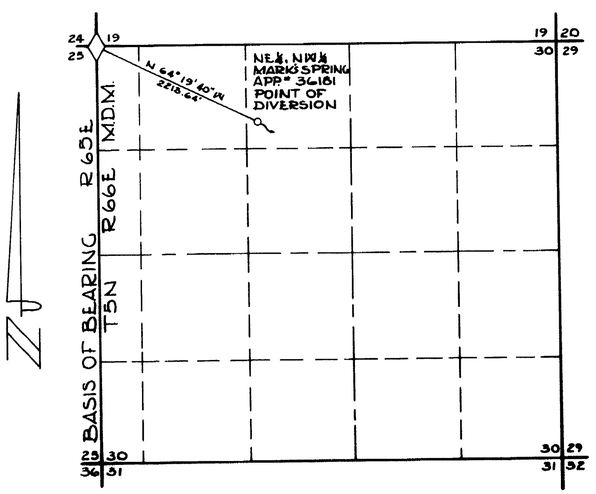

DAD'S SPRING IMPROVEMENTS

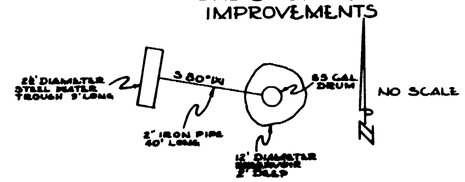

FILED
JAN 23 1979
STATE ENGINEER - OFFICE

BETTY M. JACKSON
Notary Public - State of Nevada
Lyon County
My Commission Expires Sept 19, 1979

STATE OF NEVADA
COUNTY OF LYON SS.

I, ROBERT W. MILLARD, BEING FIRST DULY SWORN, DEPOSE AND SAY THAT THIS MAP, CONSISTING OF 1 SHEET, HAS BEEN CORRECTLY DRAWN TO THE DESIGNATED SCALE FROM FIELD NOTES OF A SURVEY MADE UNDER MY DIRECTION, BETWEEN THE 26 TH DAY OF OCTOBER, 1978 AND THE 28TH DAY OF OCTOBER, 1978 THAT IT TRULY AND CORRECTLY REPRESENTS THE PROPOSED LOCATION AND EXTENT OF THE WORKS USED TO DIVERT WATER FROM WHISKEY SPRING, DAD'S SPRING AND MARK'S SPRING IN LINCOLN COUNTY BY ROBERT STEWARD FOR STOCKWATERING AND DOMESTIC PURPOSES. THAT THE PROPOSED POINT OF DIVERSION, THE APPROXIMATE LOCATION AND SIZE OF THE DIVERTING CHANNEL OR OTHER CONDUIT, THE PLACE AND MANNER OF USE AND THE LOCATION AND NAMES OF ALL OTHER WORKS OR STREAMS WHICH ARE CROSSED BY OR CONNECTED WITH THE SAID WORKS, ARE FULLY AND CORRECTLY DESIGNATED THEREON.

ROBERT W. MILLARD, R.P.E.
STATE WATER RIGHT SURVEYOR

SUBSCRIBED AND SWORN TO BEFORE ME THIS 23 DAY OF January, 1979

Betty M. Jackson

36181 CERTIFICATE NO. 10293 ISSUED 9/23/82

36182 CERTIFICATE NO. 10294 ISSUED 9/23/82

36183 CERTIFICATE NO. 10295 ISSUED 9/23/82

0 1000 2000 3000 4000
SCALE: 1" = 1000'

MAP
IN SUPPORT OF APPLICATION
TO APPROPRIATE WATER

FOR: STOCKWATERING AND DOMESTIC

BY: ROBERT STEWARD

FROM: ROBERT W. MILLARD
612 INGLEWOOD DR.
PENNLEY, NEVADA 89408

36181, 36182 36183