STEAMBOAT
POINT OF DIVERSION

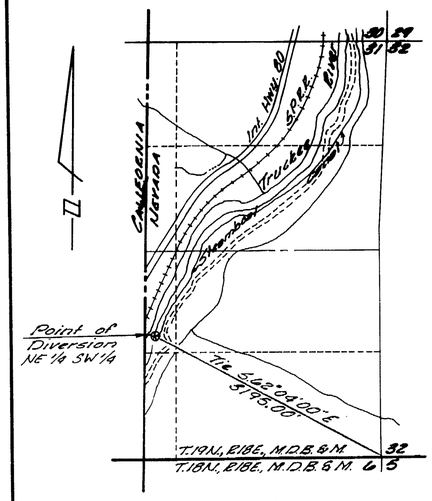

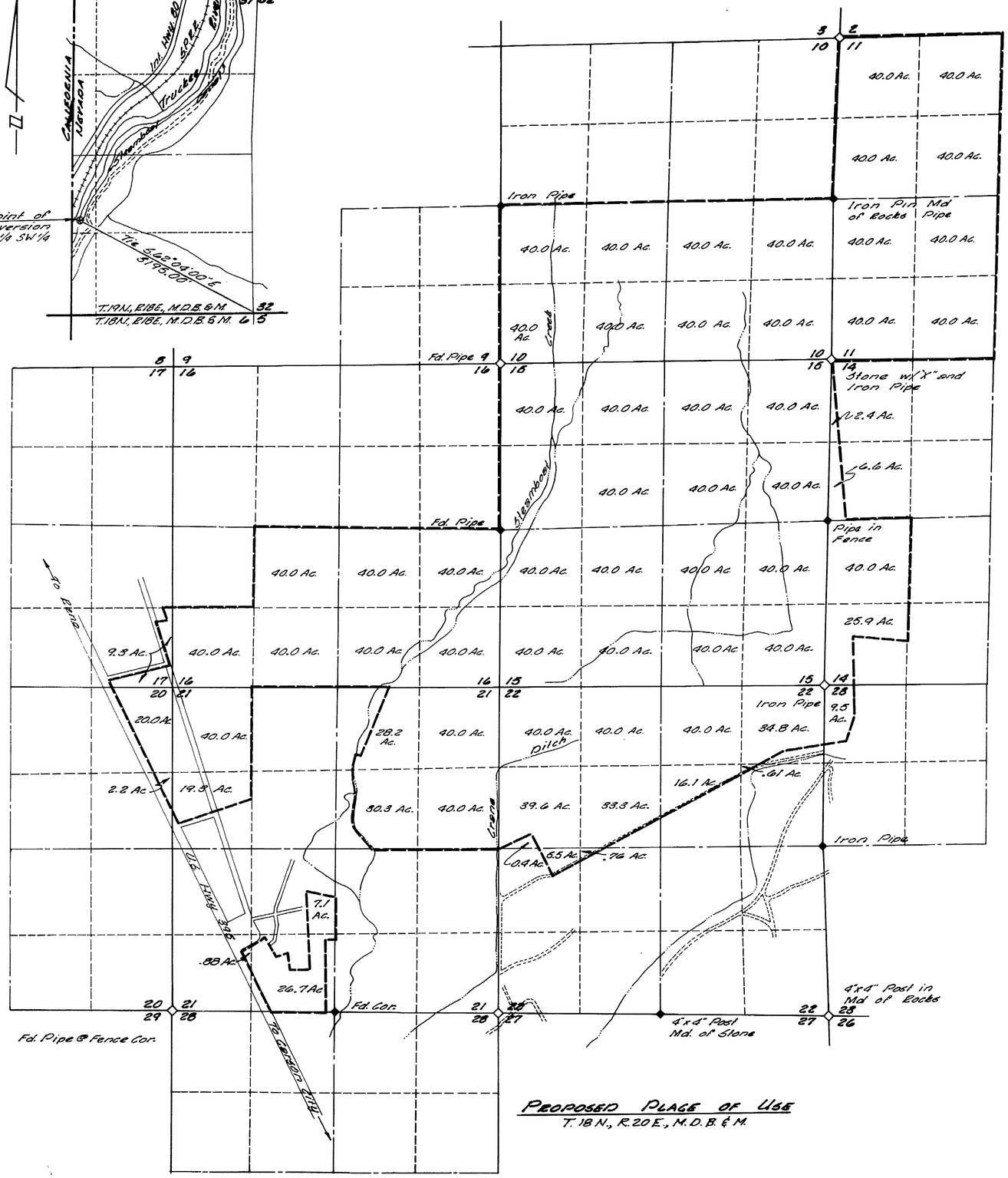

PROPOSED PLACE OF USE
T.18N., R.20E., M.D.B.&M.

BASIS OF BEARINGS
From Original Applications

STATE OF NEVADA
COUNTY OF WASHOE } ss

I, RICHARD W. ARDEN, being first duly sworn, depose and say that these maps, consisting of two sheets, have been correctly drawn to the designated scale from field notes of a survey made by me, or under my supervision and direction, between the 15th day of August, 1978, and the 20th day of September, 1978, that it truly and correctly represents the proposed location and extent of the Place & Manner of Use of Water heretofore appropriated under Applications No. 27593, 27594, 27604, 27606 and Claims No. 87 & 715 Orr Ditch Decree, from a surface water source, being the Truckee River, in Washoe County by BENNIE J. AND EVA DAMONTE, for Quasi-Municipal and Domestic Purposes.

That the points of diversion, proposed place of use, existing place of use, locations and names of all other works will cross or connect with the proposed works, and the boundary of all lands, showing by 40-Acre subdivisions the areas proposed to be served, are fully and correctly designated thereon.

Richard W. Arden
RICHARD W. ARDEN
State Water Right Surveyor No. 307

Subscribed and Sworn to before me on this 6th day of October, 1978.

Edrie L. Roelman
Notary Public

EDRIE L. ROELMAN
Notary Public - State of Nevada
Washoe County
My Commission expires Sept. 19, 1981

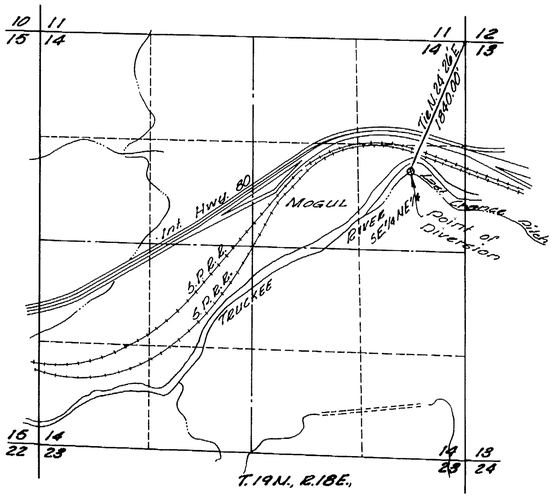

LAST CHANCE
POINT OF DIVERSION

1000 500 0 1000 2000 4000

FILED
OCT 10 1978
STATE ENGINEER'S OFFICE

MAP
TO ACCOMPANY APPLICATION TO CHANGE THE PLACE & MANNER OF USE AND UNDER APPLICATION NO'S 27593, 27594, 27604, 27606 & CLAIMS 87 & 715, ORR DITCH DECREE FOR QUASI MUNICIPAL AND DOMESTIC PURPOSES IN WASHOE COUNTY BY BENNIE J. AND EVA DAMONTE FROM TRUCKEE RIVER WATER

sea 950 INDUSTRIAL WAY SPARKS, NEVADA

JOB NO. 387-001-771
DATE SEPT. 1978
DR. [illegible]

OCT 10 AM 8 16

35986 35985 35984 35983 35982 35981

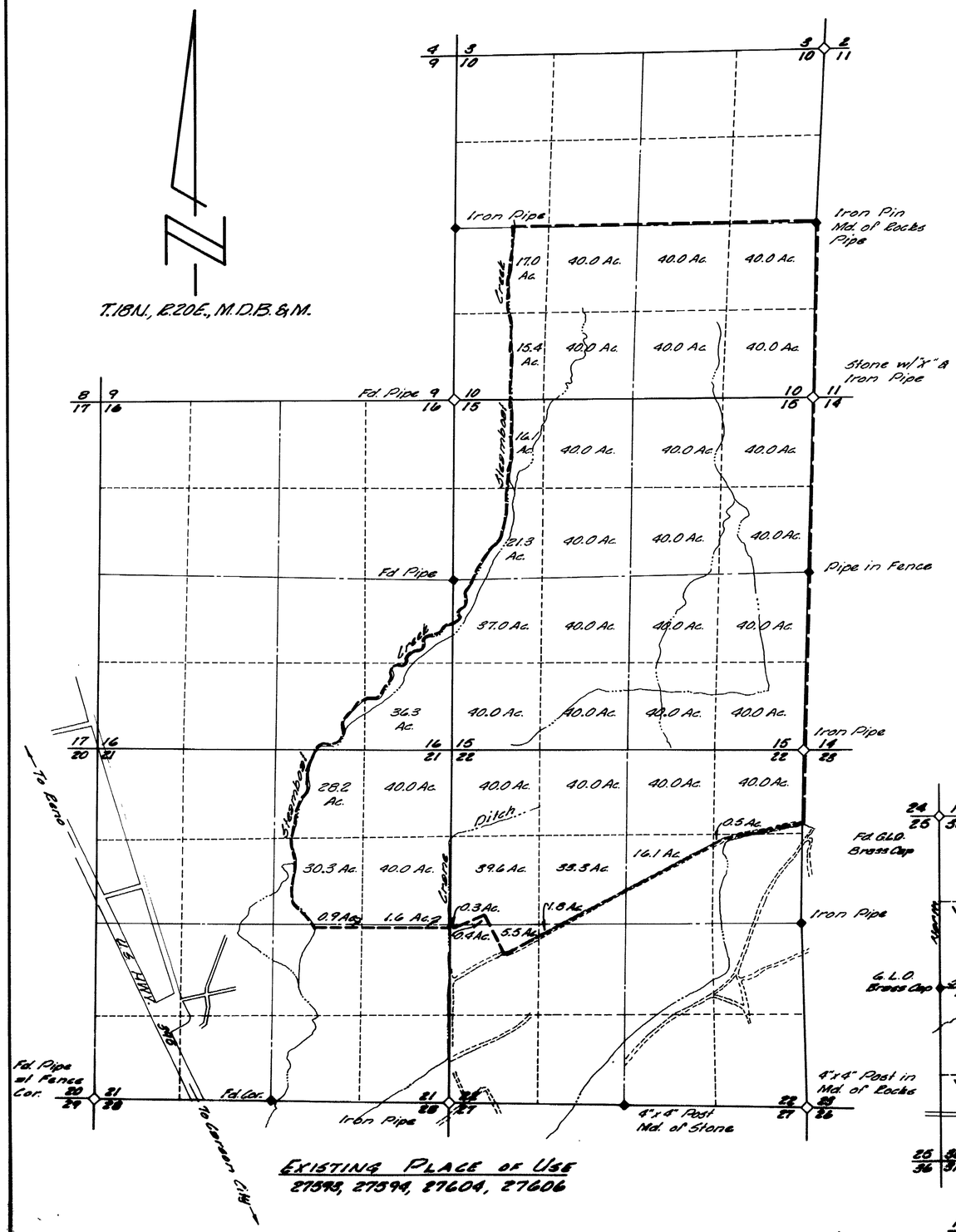

EXISTING PLACE OF USE
27593, 27594, 27604, 27606

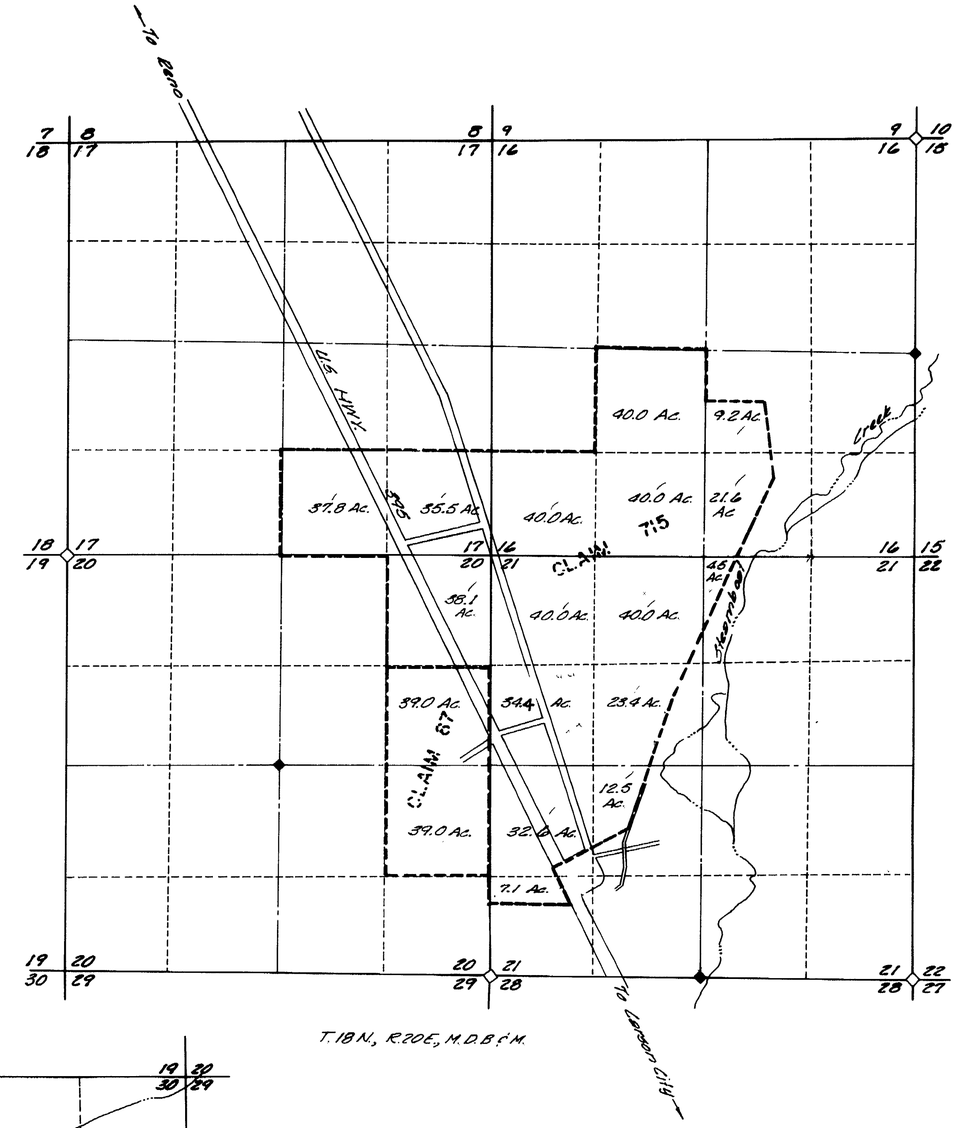

T.18N., R.20E., M.D.B.&M.

EXISTING PLACE OF USE
CLAIMS No. 87 & 715

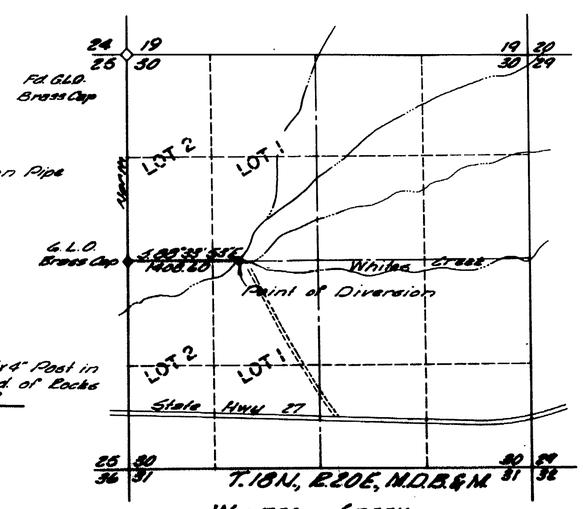

WHITES CREEK
POINT OF DIVERSION

1000 500 0 1000 2000 3000

35991

FILED
OCT 10 1978
STATE ENGINEER'S OFFICE

1978 OCT 10 AM 8 17

MAP
TO ACCOMPANY APPLICATION TO CHANGE THE PLACE & MANNER OF USE AND UNDER APPLICATION NO'S 27593, 27594, 27604, 27606 & CLAIMS 87 & 715, ORR DITCH DECREE FOR QUASI MUNICIPAL AND DOMESTIC PURPOSES IN WASHOE COUNTY BY BENNIE J. AND EVA DAMONTE FROM TRUCKEE RIVER WATER

sea 950 INDUSTRIAL WAY SPARKS, NEVADA

JOB NO. 387-001-771
DATE SEPT. 1978
DR.

35986 35985 35984 35983 35982 35981