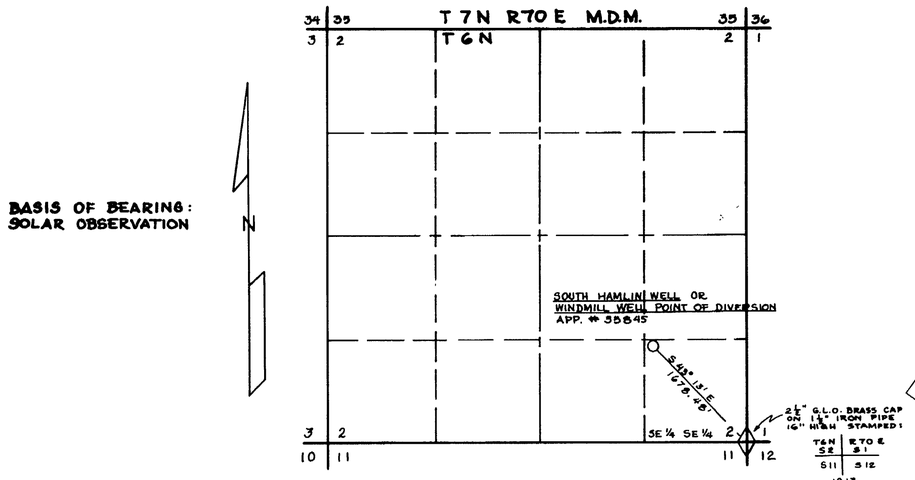

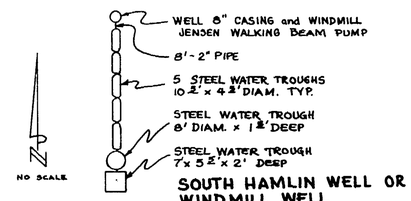

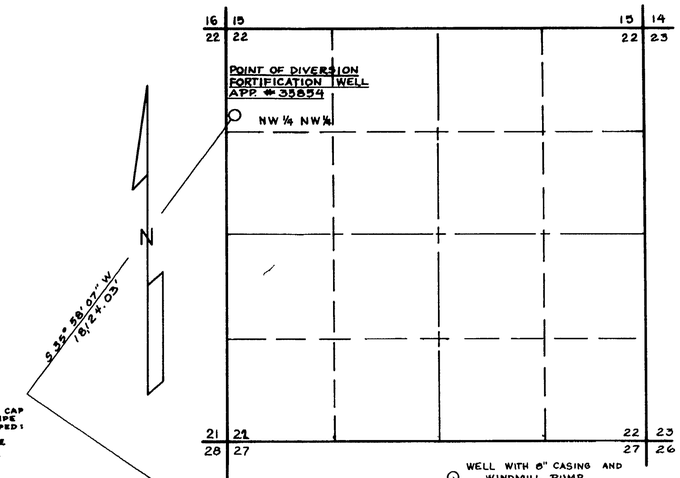

BASIS OF BEARINGS

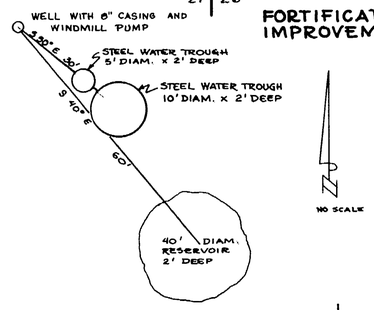

FORTIFICATION WELL IMPROVEMENTS

STATE OF NEVADA
COUNTY OF LYON SS.

I, Robert W. Millard, being first duly sworn, depose and say that this map, consisting of 1 sheet, has been correctly drawn to the designated scale from field notes of a survey made under my direction between the 23rd day of August 1978 and the 21st day of September 1978 that it truly and correctly represents the proposed location and extent of the works used to divert water from Hamlin Well, Fortification Well, Chokecherry Spring and Bristol Wash Well in Lincoln County by Imperial Farms Land & Cattle Co., Inc. for stockwatering and domestic purposes that the proposed point of diversion, the approximate location and size of the diverting channel or other conduit, the place and manner of use, and the location and names of all other works or streams which are crossed by or connected with the said works, are fully and correctly designated thereon.

Robert W. Millard, R.P.E.
State Water Right Surveyor

Subscribed and sworn to before me this 26th day of December, 1978

Berta W. Lane

BERTA W. LANE
NOTARY PUBLIC - NEVADA
CARSON CITY
My Commission Expires Oct. 11 1982

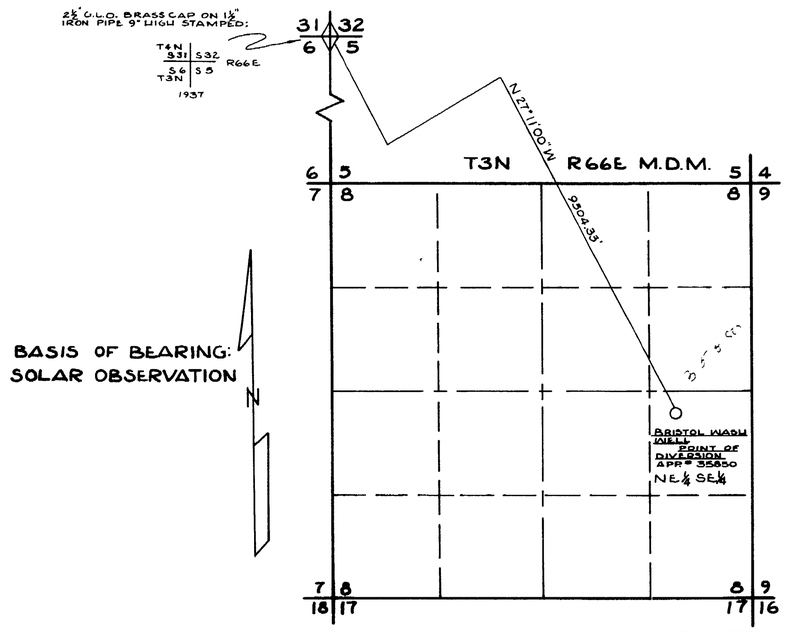

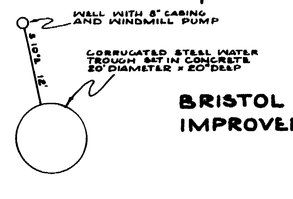

BRISTOL WASH WELL IMPROVEMENTS

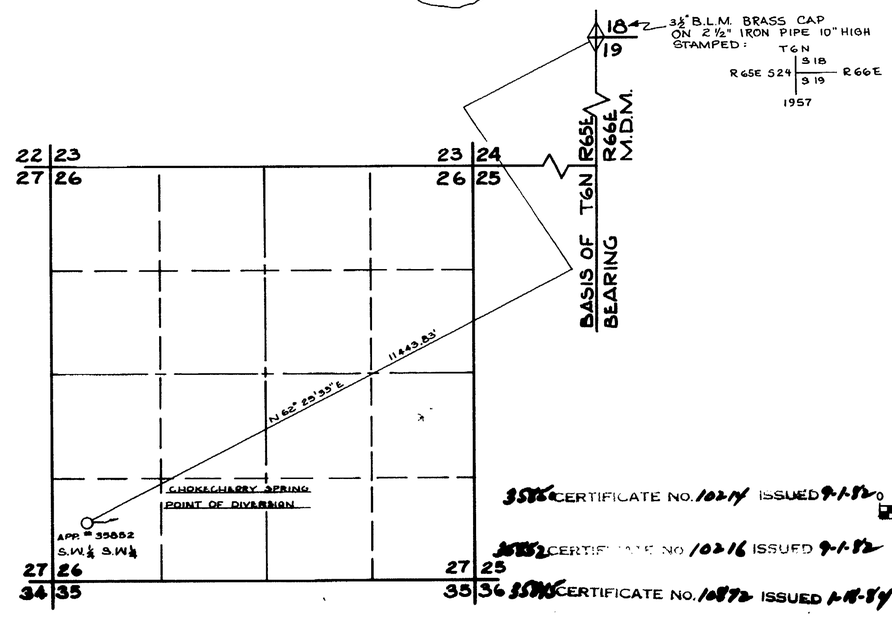

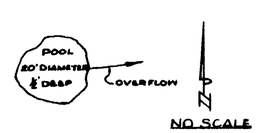

CHOKECHERRY SPRING IMPROVEMENTS

35854 CERTIFICATE NO. 10214 ISSUED 9-1-82
35852 CERTIFICATE NO. 10216 ISSUED 9-1-82
35850 CERTIFICATE NO. 10872 ISSUED 1-18-84

SCALE: 1" = 1000'

35850-52-54-65

MAP
In support of Application to Appropriate Water
FOR: STOCKWATERING and DOMESTIC
BY: IMPERIAL FARMS LAND & CATTLE CO., INC.

FROM: Robert W. Millard, R.P.E.
12 Inglewood Drive
Fernley, Nevada 89408

FILED
DEC 26 1978
STATE ENGINEER'S OFFICE

35854 35852 35850 35845