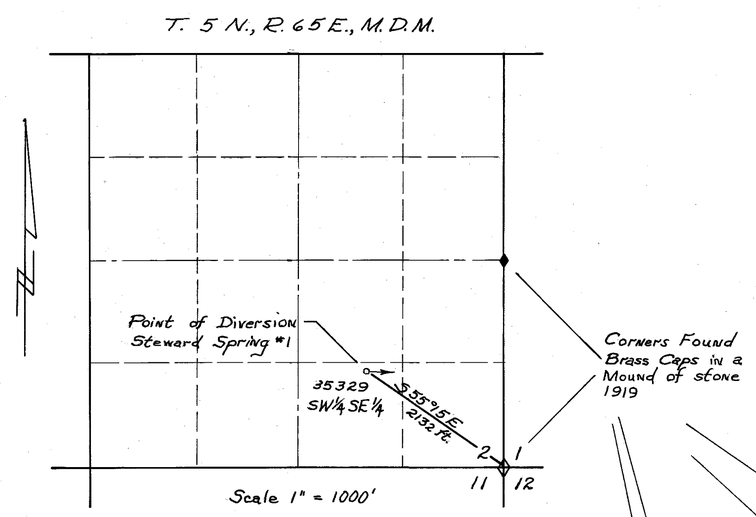

Basis of Bearing = East line
Section 2 at N. 0° 01' W.

Corners Found
Brass Caps in a
Mound of stone
1919

Corner Found
Brass Cap in a
Mound of stone
1919

Basis of Bearing East line
Section 2 at No 0° 01' W.

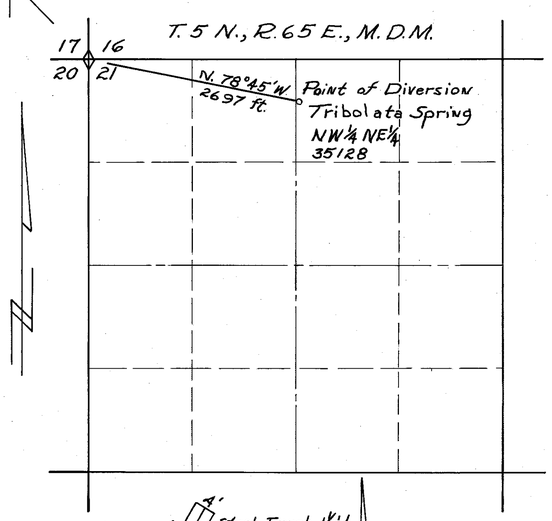

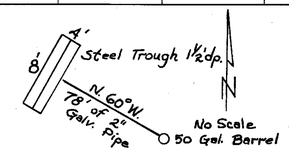

Improvements
Tribolata Spring

STATE OF NEVADA ss.
COUNTY OF LYON

I, Robert W. Millard, being first duly sworn, depose and say that this map, consisting of 1 sheet, has been correctly drawn to the designated scale from field notes of a survey made under my direction, between the 11th day of July, 1978 and the 20th day of July, 1978 that it truly and correctly represents the proposed location and extent of the works used to divert water from Steward #1, Grass Patch, Tribolata, and Cottonwood Spring 2, 3 and 4 in Lincoln County, by Robert Steward for stockwatering and domestic purposes. That the proposed point of diversion, the approximate location and size of the diverting channel or other conduit, the place and manner of use, and the location and names of all other works or streams which are crossed by, or connected with the said works, are fully and correctly designated thereon.

Robert W. Millard

Robert W. Millard, R.P.E.
State Water Right Surveyor

Subscribed and sworn to before me this 6 day of September, 1978

RICHARD C. JACKSON
Notary Public — State of Nevada
Lyon County
My Commission expires July 24, 1981

Richard C. Jackson

Basis of Bearing = East line
Section 2 at N. 0° 01' W.

Scale 1" = 1000'

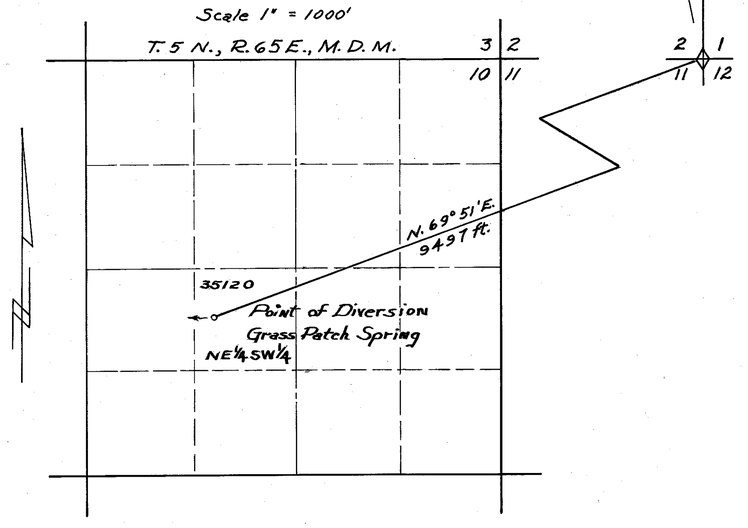

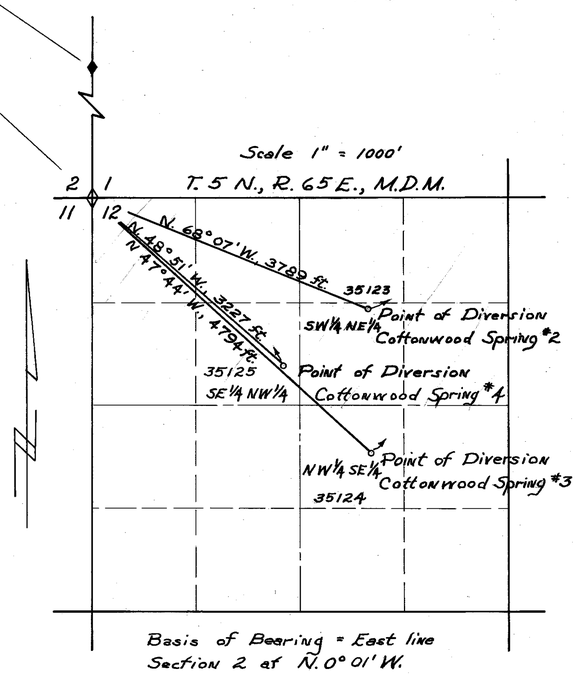

Basis of Bearing = East line
Section 2 at N. 0° 01' W.

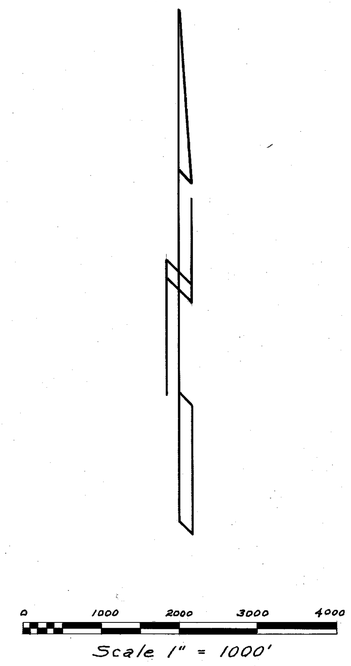

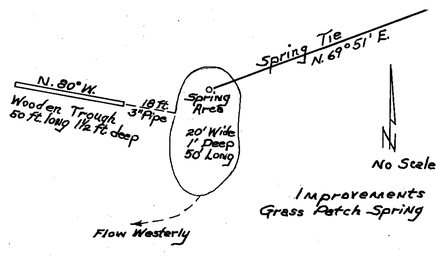

Improvements
Grass Patch Spring

35840 CERTIFICATE No. 10285 ISSUED 9/23/82
35841 CERTIFICATE No. 10286 ISSUED 9/23/82
35842 CERTIFICATE No. 10287 ISSUED 9/23/82
35843 CERTIFICATE No. 10288 ISSUED 9/23/82
35844 CERTIFICATE No. 10289 ISSUED 9/23/82
35847 CERTIFICATE No. 10291 ISSUED 9/23/82

Cottonwood Spring No. 2
Spring in reservoir 18 x 10 x 1 flow Northeasterly

Cottonwood Spring No. 3
Spring in reservoir 18 x 25 x 1 flow Northeasterly

Cottonwood Spring No. 4
Spring in reservoir 20 x 25 x 1 flow Northwesterly

FILED
DEC 15 1978
STATE ENGINEER'S OFFICE

35840
A1 A2 A3 A4 A7

MAP
In support of Application to Appropriate Water
FOR STOCKWATERING and DOMESTIC
BY ROBERT STEWARD

from Robert W. Millard, R.P.E.
#12 Inglewood Drive
Fernley, Nevada 89408

84433 35847 35844 35843 35842 35841 35840