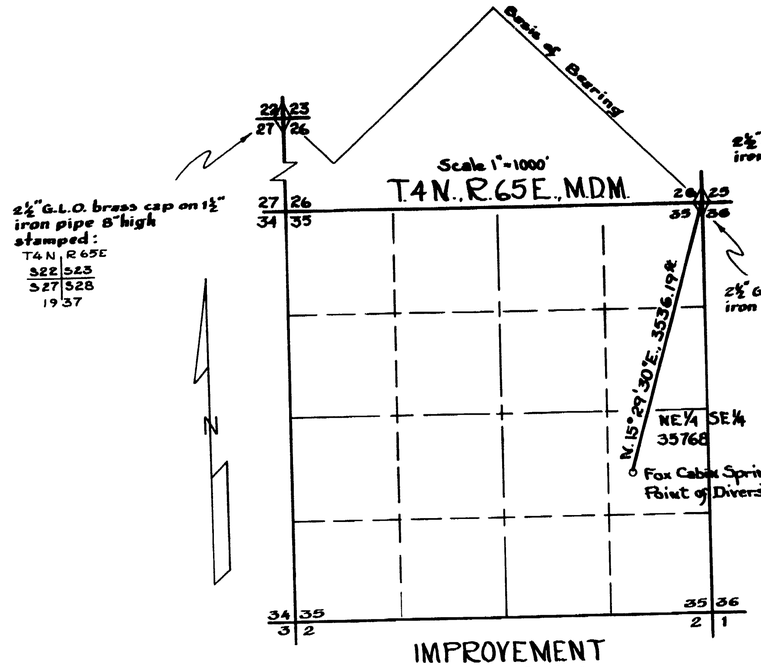

IMPROVEMENT
Fox Cabin Spring

4' wide pool of water 1' deep
Under rock ledge

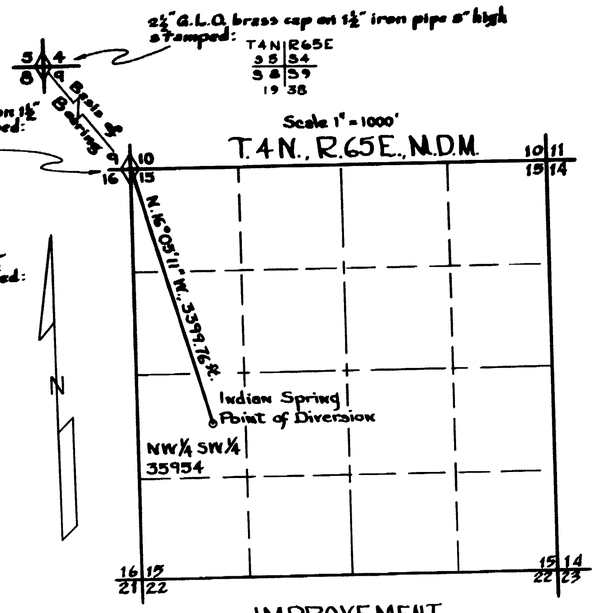

IMPROVEMENT
Indian Spring

STATE OF NEVADA SS.
COUNTY OF LYON

I, Robert W. Millard, being first duly sworn, depose and say that this map, consisting of 1 sheet, has been correctly drawn to the designated scale from field notes of a survey made under my direction, between the 28th day of September and the 5th day of October, 1978 that it truly and correctly represents the proposed location and extent of the works used to divert water from Fox Cabin Spring, Indian Spring, Littlefield or Garden Patch Spring, and El Centro Spring in Lincoln County, by Imperial Farms Land and Cattle Company Inc. for stockwatering and domestic purposes that the proposed point of diversion, the approximate location and size of the diverting channel or other conduit, the place and manner of use, and the location and names of all other works or streams which are crossed by, or connected with the said works, are fully and correctly designated thereon.

Robert W. Millard, R.P.E.
State Water Right Surveyor

Subscribed and sworn to before me this 4 day of December, 1978

OFFICIAL SEAL
KAREN MEATS
NOTARY PUBLIC - STATE OF NEVADA
WASHOE COUNTY
My Comm. Expires Nov 4, 1980

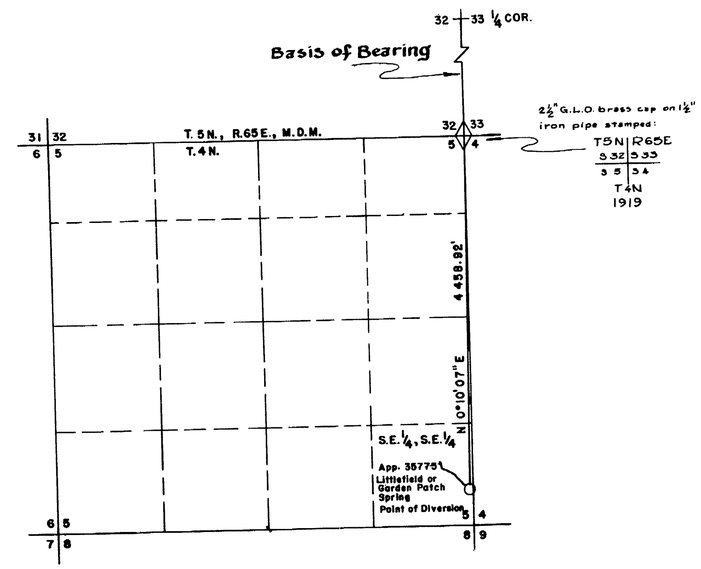

IMPROVEMENTS
Littlefield or Garden Patch Spring
50' diameter reservoir, 1' deep

35768 CERTIFICATE NO. 10210 ISSUED 9-1-82
35775 CERTIFICATE NO. 10212 ISSUED 9-1-82
35953 CERTIFICATE NO. 10219 ISSUED 9-1-82
35954 CERTIFICATE NO. 10220 ISSUED 9-1-82

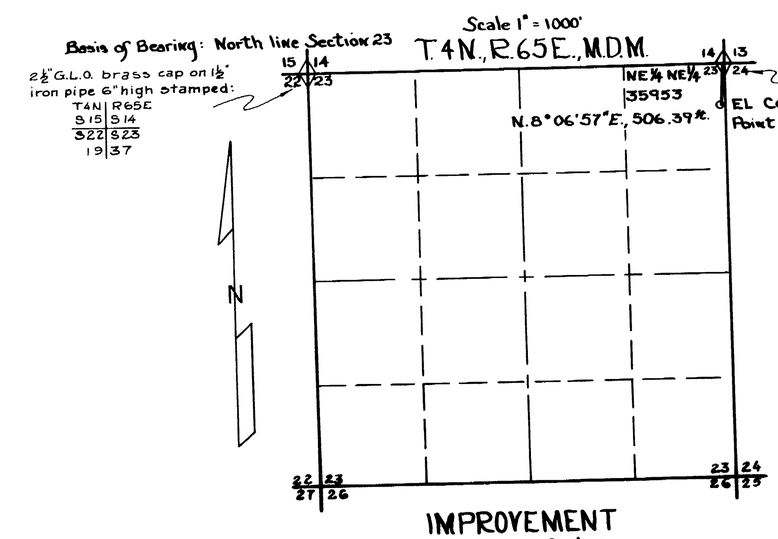

IMPROVEMENT
El Centro Spring

Pool of water 2' x 8' x ½' deep

0 1000 2000 3000 4000
SCALE: 1" = 1000'

FILED
DEC 04 1978
STATE ENGINEER'S OFFICE

DEC 4 PM 2 09

35768 35775 35953-4

MAP
In support of Application to Appropriate Water
FOR: STOCKWATERING and DOMESTIC
BY: IMPERIAL FARMS LAND and CATTLE COMPANY INC.
FROM: Robert W. Millard, R.P.E.
912 Inglewood Drive
Fernley, Nevada 89408

35954 35953 35775 35768