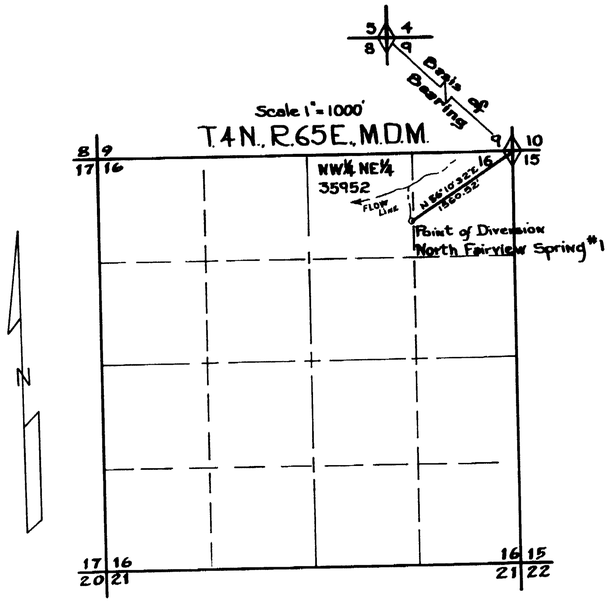

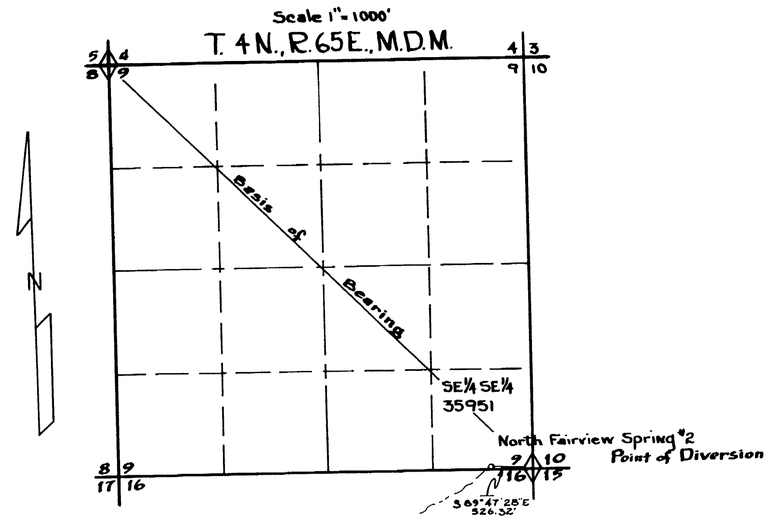

STATE OF NEVADA
COUNTY OF LYON SS.

I, Robert W. Millard, being first duly sworn, depose and say that this map, consisting of 1 sheet, has been correctly drawn to the designated scale from field notes of a survey made under my direction, between the 25th day of September and 2nd day of October, 1978 that it truly and correctly represents the proposed location and extent of the works used to divert water from North Fairview Spring #1, North Fairview Spring #2 and Middle Fairview Spring No.2 in Lincoln County, by Imperial Farms Land & Cattle Co., Inc. for stockwatering and domestic purposes that the proposed point of diversion, the approximate location and size of the diverting channel or other conduit, the place and manner of use, and the location and names of all other works or streams which are crossed by, or connected with the said works, are fully and correctly designated thereon.

Robert W. Millard, R.P.E.
State Water Right Surveyor

Subscribed and sworn to before me this 4 day of December, 1978

OFFICIAL SEAL
KAREN MEATS
NOTARY PUBLIC - STATE OF NEVADA
WASHOE COUNTY
My Comm. Expires Nov. 4, 1980

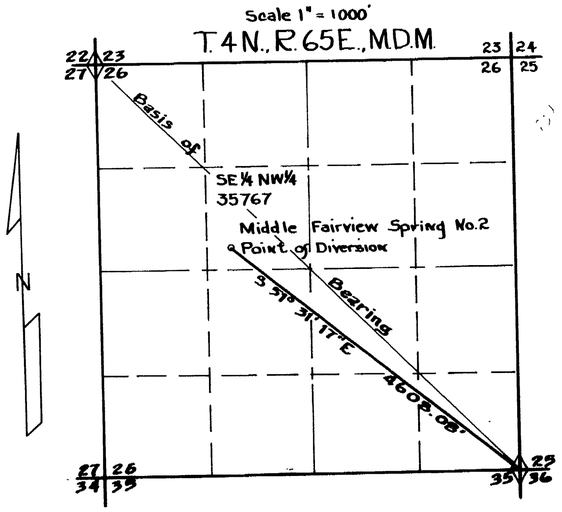

Corner Descriptions

5/8 4/9 — 2½" G.L.O. brass cap on 1½" iron pipe 9" high stamped:

T4N	R65E
58	54
58	59
19	58

9/16 10/15 — 2½" G.L.O. brass cap on 1½" iron pipe 4" high stamped:

T4N	R65E
59	510
516	515
19	57

22/27 23/26 — 2½" G.L.O. brass cap on 1½" iron pipe 8" high stamped:

T4N	R65E
522	523
527	526
19	37

26/35 25/36 — 2½" G.L.O. brass cap on 1½" iron pipe 8" high stamped:

T4N	R65E
526	525
535	536
19	37

FILED
DEC 04 1978
STATE ENGINEER

SCALE: 1" = 1000'

35951 CERTIFICATE NO. 10217 ISSUED 9-1-82

35952 CERTIFICATE NO. 10218 ISSUED 9-1-82

35767 CERTIFICATE NO. 10209 ISSUED 9-1-82

35767 35951-2

MAP
In support of Application to Appropriate Water
FOR: STOCKWATERING and DOMESTIC
BY: IMPERIAL FARMS LAND and CATTLE COMPANY INC.
FROM: Robert W. Millard, R.P.E.
412 Inglewood Drive
Fernley, Nevada 89408

1978 DEC 4 PM 2 09

35952 35951 35767