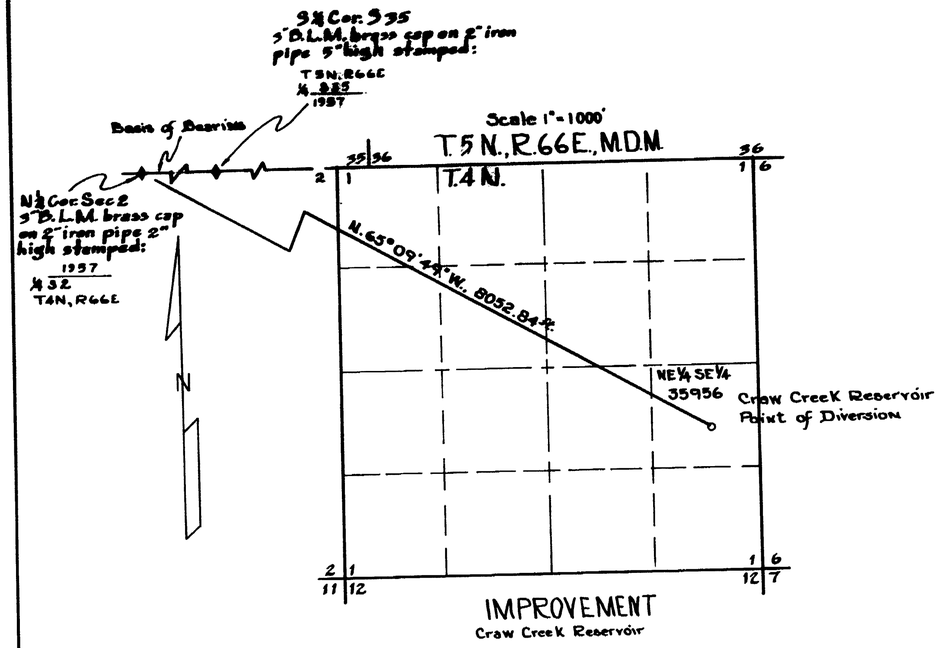

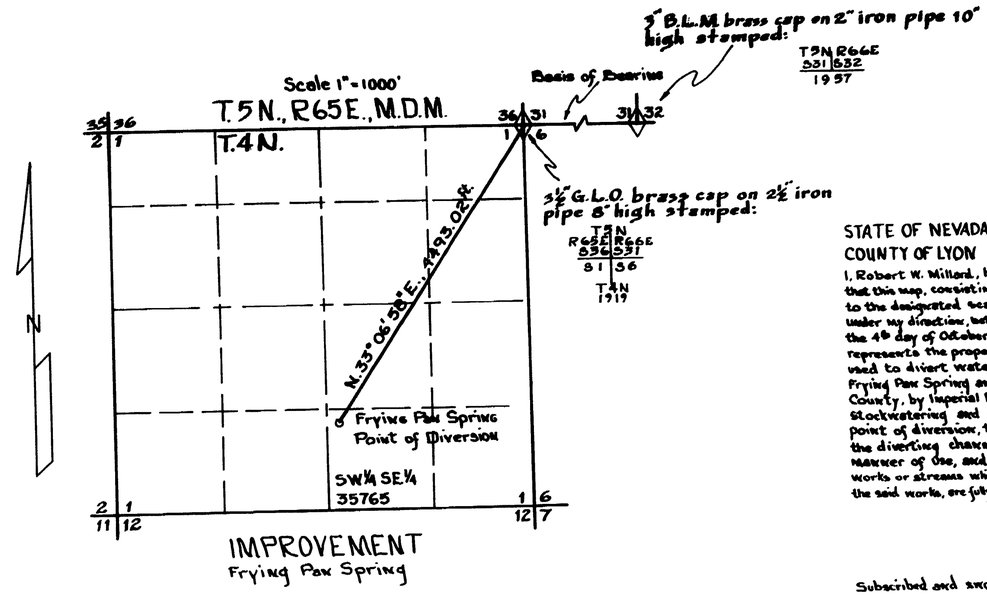

STATE OF NEVADA
COUNTY OF LYON ss.

I, Robert W. Millard, being first duly sworn, depose and say that this map, consisting of 1 sheet, has been correctly drawn to the designated scale from field notes of a survey made under my direction, between the 16th day of September and the 4th day of October, 1978 that it truly and correctly represents the proposed location and extent of the works used to divert water from Craw Creek Reservoir, Frying Pan Spring and Fortification Spring in Lincoln County, by Imperial Farms Land & Cattle Co., Inc. for stockwatering and domestic purposes that the proposed point of diversion, the approximate location and size of the diverting channel or other conduit, the place and manner of use, and the location and names of all other works or streams which are crossed by, or connected with the said works, are fully and correctly designated thereon.

Robert W. Millard, R.P.E.
State Water Right Surveyor

Subscribed and sworn to before me this 4 day of December, 1978

OFFICIAL SEAL
KAREN MEATS
NOTARY PUBLIC - STATE OF NEVADA
WASHOE COUNTY
My Comm. Expires Nov. 4, 1980

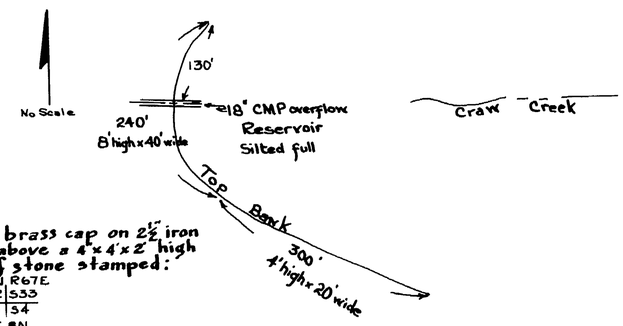

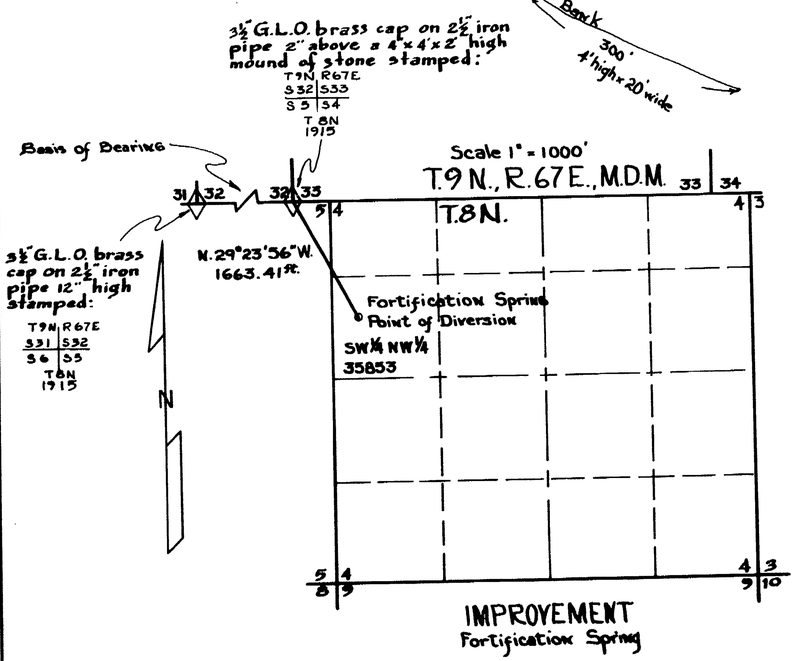

0 1000 2000 3000 4000
SCALE: 1" = 1000'

FILED
DEC 04 1978
STATE ENGINEER'S OFFICE

35765 35853

35765 CERTIFICATE NO. 10185 ISSUED 9-1-82

35853 CERTIFICATE NO. 10186 ISSUED 9-1-82

35956 CERTIFICATE NO. 10187 ISSUED 9-1-82

1978 DEC 4 PM 2 09

MAP
In support of Application to Appropriate Water
FOR: STOCKWATERING and DOMESTIC
BY: IMPERIAL FARMS LAND and CATTLE COMPANY INC.
FROM: Robert W. Millard, R.P.E.
#12 Inglewood Drive
Fernley, Nevada 89408

35956 35853 35765