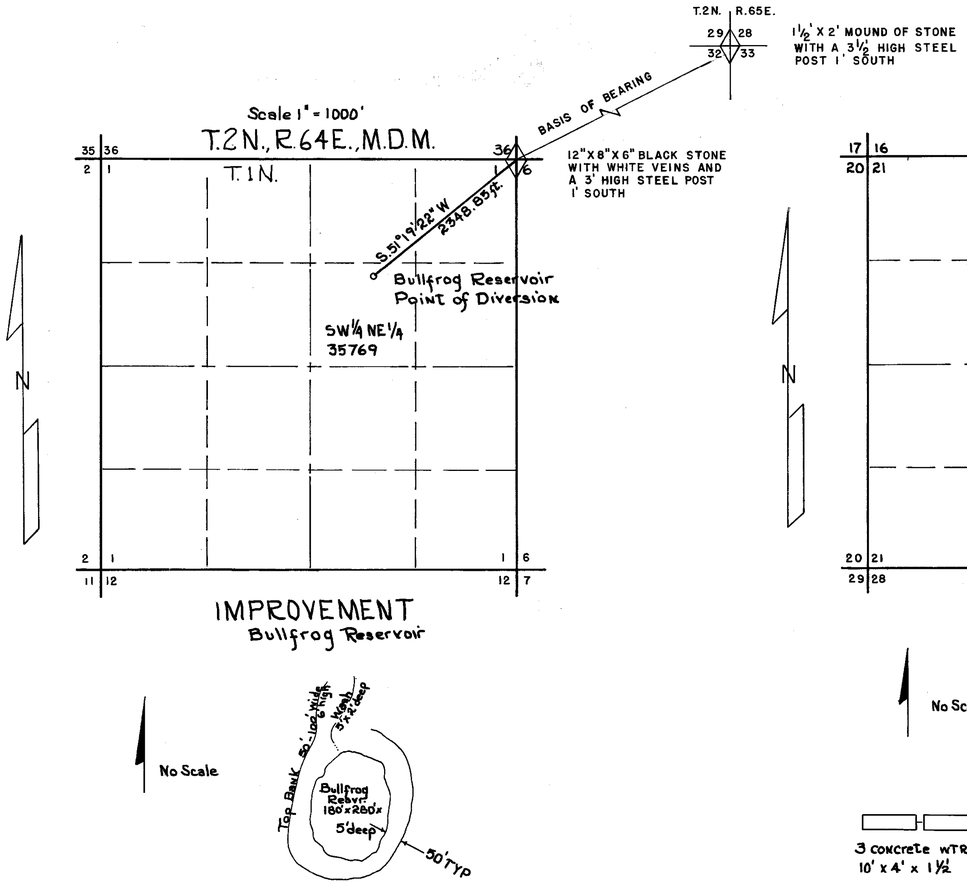

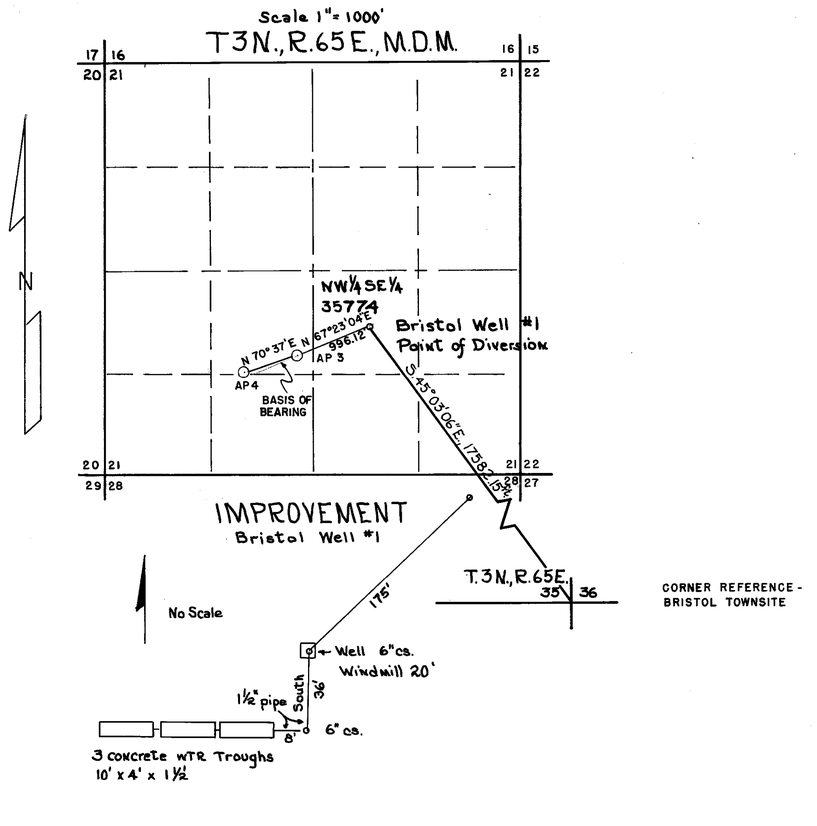

STATE OF NEVADA
COUNTY OF LYON SS.

I, Robert W. Millard, being first duly sworn, depose and say that this map, consisting of 1 sheet, has been correctly drawn to the designated scale from field notes of a survey made under my direction, between the 5th day of September and the 14th day of September, 1978 that it truly and correctly represents the proposed location and extent of the works used to divert water from Bullfrog Reservoir, Bristol Well #1, Badger Spring and Page Creek Spring in Lincoln County, by Imperial Farms Land & Cattle Co., Inc. for stockwatering and domestic purposes that the proposed point of diversion, the approximate location and size of diverting channel or other conduit, the place and manner of use, and the location and names of all other works or streams which are crossed by or connected with the said works, are fully and correctly designated thereon.

Robert W. Millard, R.P.E.
State Water Right Surveyor

Subscribed and sworn to before me this 27th day of November, 1978

OFFICIAL SEAL
KAREN MEATS
NOTARY PUBLIC - STATE OF NEVADA
WASHOE COUNTY
My Comm. Expires Nov. 4, 1979

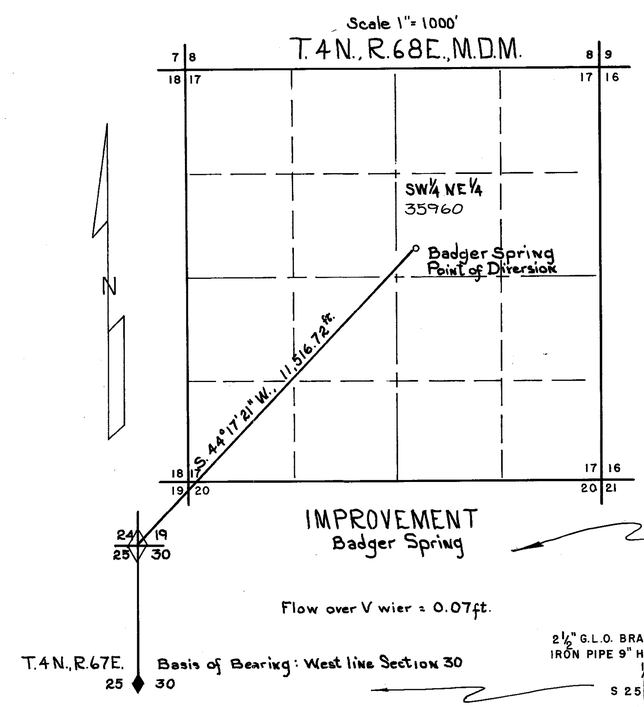

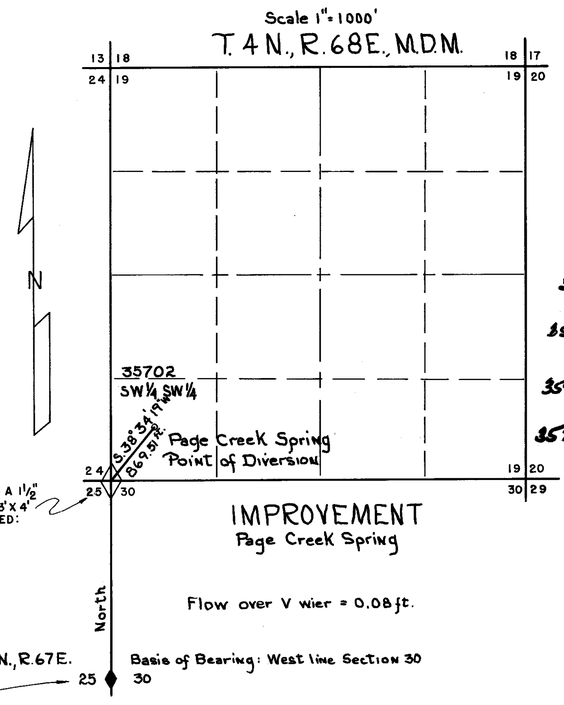

2½" G.L.O. BRASS CAP ON A 1½" IRON PIPE 18" HIGH IN A 3'X 4' MOUND OF STONE STAMPED:
T4N
R67E | R68E
S24 | S19
S25 | S30
1923

2½" G.L.O. BRASS CAP ON A ¾" IRON PIPE 9" HIGH STAMPED:
¼
S 25 | S 30
1 9 2 3

35702 CERTIFICATE No. 10181 ISSUED 9-1-82
35769 CERTIFICATE No. 10186 ISSUED 9/1/82
35960 CERTIFICATE No. 10192 ISSUED 9-1-82
35774 CERTIFICATE No. 10871 ISSUED 1-18-84

0 1000 2000 3000 4000
SCALE: 1" = 1000'

FILED
NOV 27 1978
STATE ENGINEER'S OFFICE

MAP
In support of Application to Appropriate Water
FOR: STOCKWATERING and DOMESTIC
BY: IMPERIAL FARMS LAND & CATTLE CO., INC.
FROM: Robert W. Millard, R.P.E.
#12 Inglewood Drive
Fernley, Nevada 89408

84789 84787 35960 35774 35769 35702