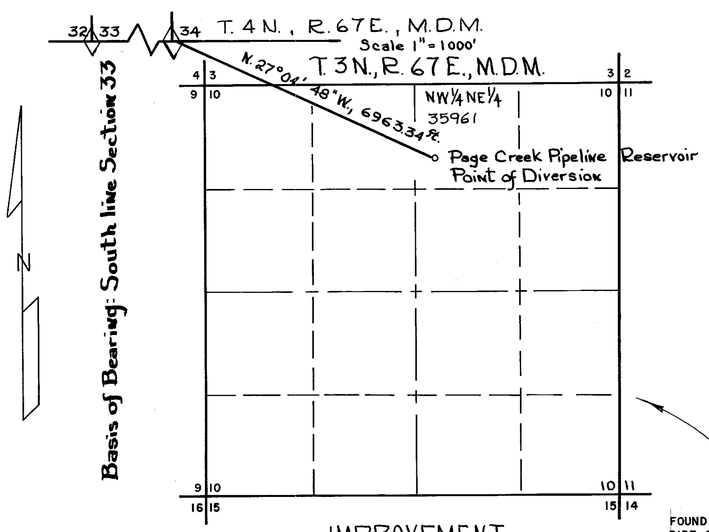

IMPROVEMENT
Page Creek Pipeline Reservoir

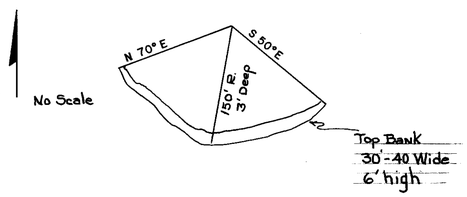

Basis of Bearing: South line Section 33

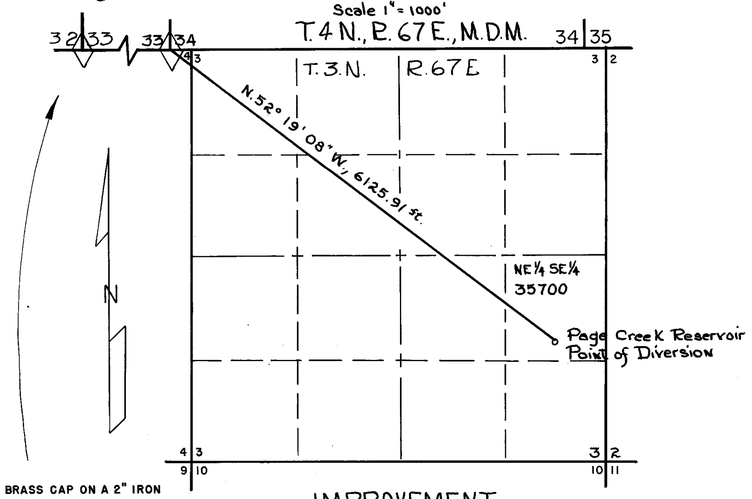

IMPROVEMENT
Page Creek Reservoir

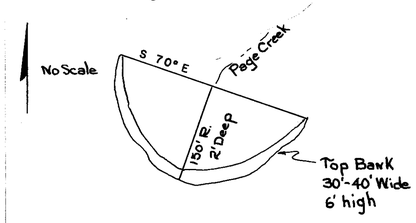

FOUND A 3" B.L.M. BRASS CAP ON A 2" IRON PIPE 8" HIGH STAMPED:

T 4 N.	R. 67 E.
S 33	S 34
S 4	
T. 3. N.	

FOUND A 3" B.L.M. BRASS CAP ON A 2" IRON PIPE 8" HIGH STAMPED:

T. 4 N.	R. 67 E.
S 32	S 33
S. 5	
T. 3 N.	

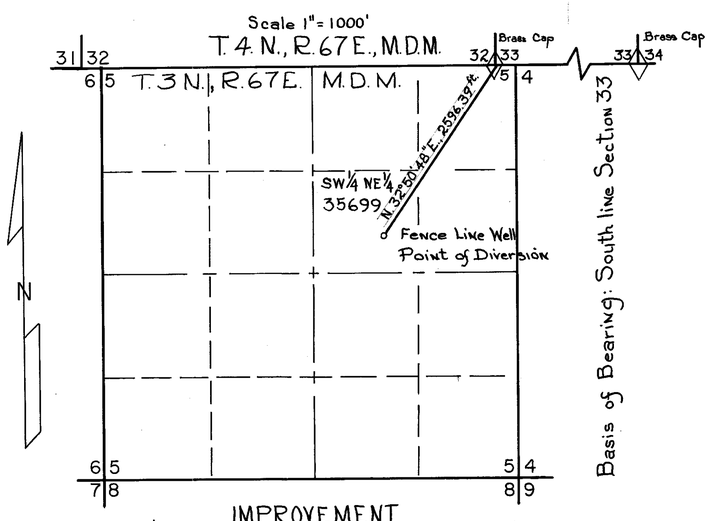

IMPROVEMENT
Fence line Well

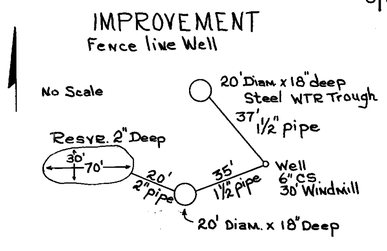

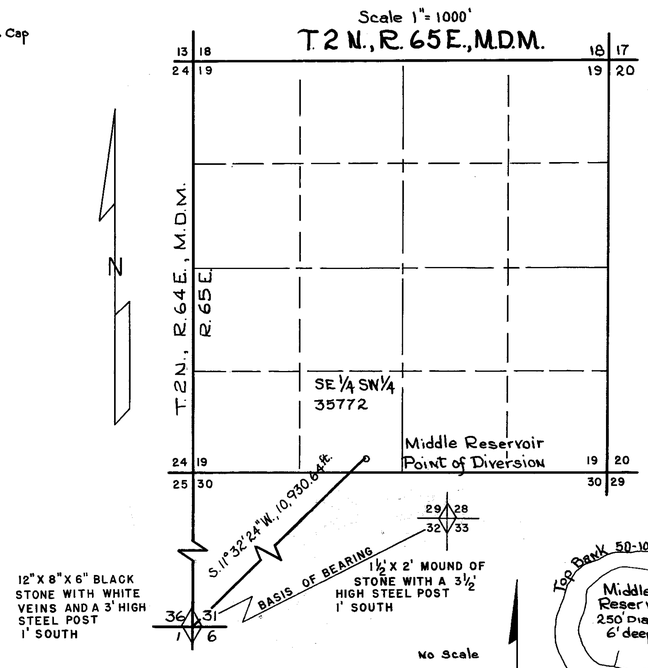

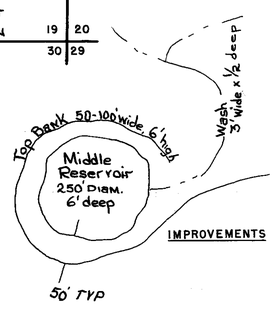

35699 CERTIFICATE No. 10178 ISSUED 9-1-82
35700 CERTIFICATE No. 10179 ISSUED 9-1-82
35772 CERTIFICATE No. 10187 ISSUED 9-1-82
35961 CERTIFICATE No. 10188 ISSUED 9-1-82

0 1000 2000 3000 4000
SCALE: 1" = 1000'

FILED
NOV 27 1978
STATE ENGINEER'S OFFICE

STATE OF NEVADA
COUNTY OF LYON SS.

I, Robert W. Millard, being first duly sworn, depose and say that this map, consisting of 1 sheet, has been correctly drawn to the designated scale from field notes of a survey made under my direction, between the 4th day of September and the 17th day of September, 1978 that it truly and correctly represents the proposed location and extent of the works used to divert water from Page Creek Pipeline Reservoir, Page Creek Reservoir, Fenceline Well and Middle Reservoir in Lincoln County, by Imperial Farms Land & Cattle Co., Inc. for stockwatering and domestic purposes that the proposed point of diversion, the approximate location and size of the diverting channel or other conduit, the place and manner of use, and the location and names of all other works or streams which are crossed by, or connected with the said works, are fully and correctly designated thereon.

Robert W. Millard, R.P.E.
State Water Right Surveyor

Subscribed and sworn to before me this 27 day of November 1978

OFFICIAL SEAL
KAREN MEATS
NOTARY PUBLIC - STATE OF NEVADA
WASHOE COUNTY
My Comm. Expires Nov. 4, 1980

35699 1978 NOV 27 PM 3 37

MAP
In support of Application to Appropriate Water
FOR: STOCKWATERING and DOMESTIC
BY: IMPERIAL FARMS LAND & CATTLE CO., INC.
FROM: Robert W. Millard, R.P.E.
#12 Inglewood Drive
Fernley, Nevada 89408

84790 35961 35772 35700 35699