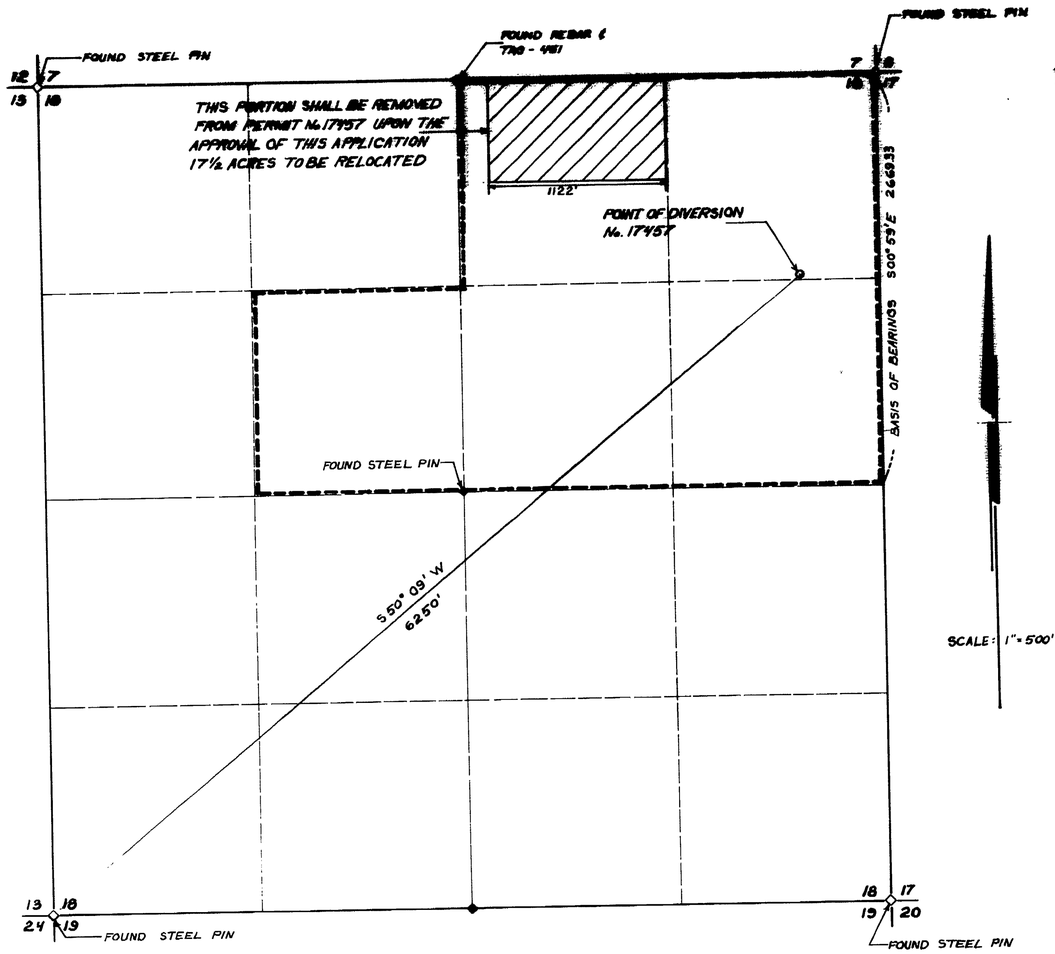

EXISTING POINT OF DIVERSION AND PLACE OF USE

SECTION 18
TOWNSHIP 21 SOUTH RANGE 54 EAST M.D.M.
NYE COUNTY NEVADA

SCALE: 1" = 500'

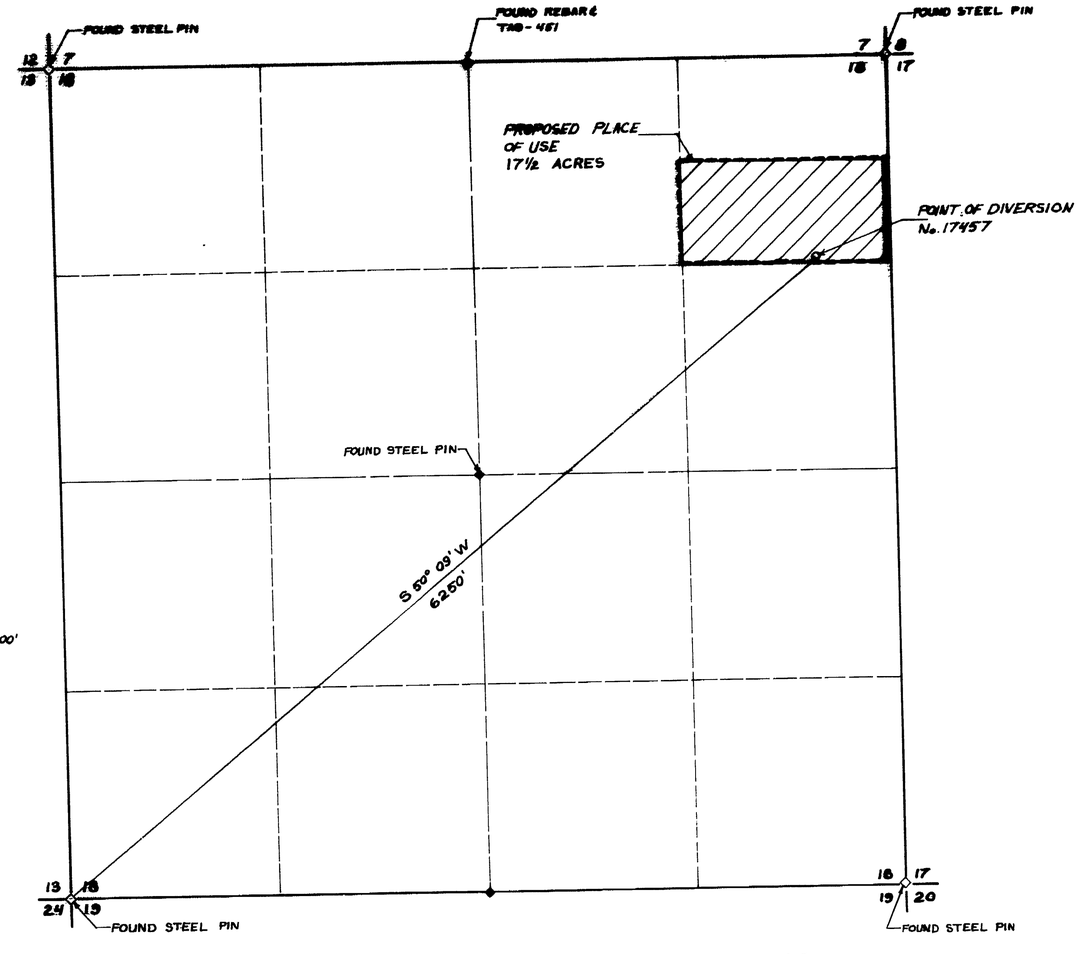

PROPOSED POINT OF DIVERSION AND PLACE OF USE

SECTION 18
TOWNSHIP 21 SOUTH RANGE 54 EAST M.D.M.
NYE COUNTY NEVADA

STATE OF NEVADA
COUNTY OF CLARK } SS

I, RICHARD J. BAUGHMAN, BEING FIRST DULY SWORN, DEPOSE AND SAY THAT THIS MAP, CONSISTING OF ONE SHEET, HAS BEEN CORRECTLY DRAWN TO THE DESIGNATED SCALE FROM FIELD NOTES OF A SURVEY MADE UNDER MY SUPERVISION AND DIRECTION ON THE 12TH DAY OF MAY, 1978; THAT IT TRULY AND CORRECTLY REPRESENTS THE LOCATION AND EXTENT OF WORKS USED TO DIVERT WATER FROM AN UNDERGROUND SOURCE IN PAHRUMP VALLEY BASIN IN NYE COUNTY NEVADA BY RON AND/OR CHARLOTTE FLOYD FOR IRRIGATION AND DOMESTIC PURPOSES UNDER APPLICATION AND PERMIT No. 17457; THAT THE EXISTING POINT OF DIVERSION UNDER APPLICATION AND PERMIT No. 17457 IS CORRECTLY SHOWN HEREON; THAT THE EXISTING PLACE OF USE UNDER APPLICATION AND PERMIT No. 17457 AND THE PLACE OF USE APPLIED FOR UNDER THIS APPLICATION TO CHANGE THE PLACE OF USE OF A PORTION OF THE WATER ARE CORRECTLY DESIGNATED HEREON; AND THAT THE LANDS UPON WHICH WATER APPROPRIATED UNDER APPLICATION AND PERMIT No. 17457 ARE TO BE USED IS ACCURATELY OUTLINED HEREON AND SAID LANDS ARE OWNED OR CONTROLLED BY THE APPLICANTS.

RICHARD J. BAUGHMAN
STATE WATER RIGHT SURVEYOR

REGISTERED PROFESSIONAL ENGINEER STATE OF NEVADA
RICHARD J. BAUGHMAN
CIVIL
No. 2162

SUBSCRIBED AND SWORN TO BEFORE ME THIS 24TH DAY OF MAY, 1978

VIRGINIA SAVALLI
Clark County, Nevada
My Commission Expires June 1, 1980

NOTARY PUBLIC IN AND FOR SAID COUNTY AND STATE
MY COMMISSION EXPIRES:

OFFICE
STATE ENGINEER
1978 JUN 8 AM 9 31

FILED
JUN 8 1978

35516



MAP
TO ACCOMPANY AN APPLICATION TO CHANGE THE PLACE OF USE OF A PORTION OF PERMIT No. 17457.

By: RON AND/OR CHARLOTTE FLOYD
For: IRRIGATION PURPOSES
From: AN UNDERGROUND SOURCE IN THE PAHRUMP VALLEY BASIN

BAUGHMAN & TURNER INC.
Civil Engineers Mining Engineers