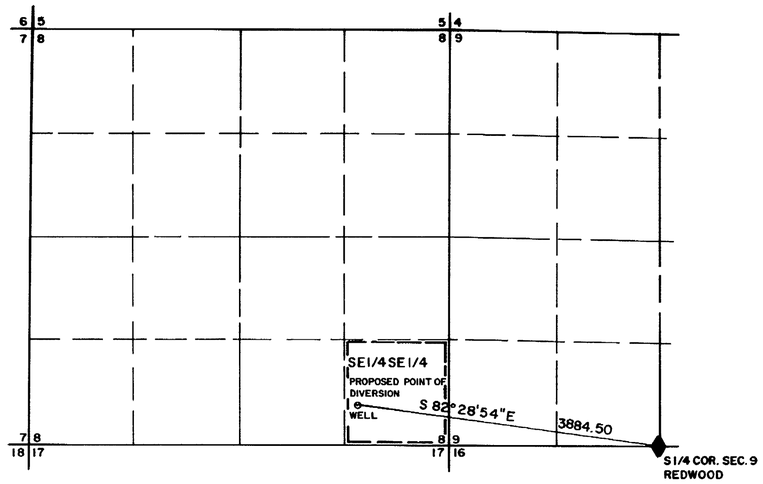

T39N-R63E

STATE OF NEVADA
COUNTY OF ELKO } S.S.

I, ALAN S. BOYACK, BEING FIRST DULY SWORN, DEPOSE AND SAY THAT THIS MAP, CONSISTING OF (3) SHEETS, HAS BEEN CORRECTLY DRAWN TO THE DESIGNATED SCALE FROM FIELD NOTES OF A SURVEY MADE UNDER MY SUPERVISION AND DIRECTION, BETWEEN THE 11TH DAY OF AUGUST, AND THE 13TH DAY OF AUGUST, 1977; THAT IT TRULY AND CORRECTLY REPRESENTS THE PROPOSED LOCATION AND EXTENT OF THE WORKS USED TO DIVERT WATER FROM UNDERGROUND IN ELKO COUNTY, BY Pacific Reclamation Water Co. for Irrigation & Domestic PURPOSES. THAT THE PROPOSED POINT OF DIVERSION, THE APPROXIMATE LOCATION AND SIZE OF THE DIVERTING CHANNEL, ALL RESERVOIRS OR BASINS, THE LOCATION AND NAMES OF ALL OTHER WORKS WHICH WILL CROSS OR CONNECT WITH THE PROPOSED WORKS, AND THE BOUNDARY OF ALL LANDS, SHOWING BY 40-ACRE SUBDIVISIONS, ARE FULLY AND CORRECTLY DESIGNATED THEREON.

Alan S. Boyack
STATE WATER RIGHT SURVEYOR NO. 358

SUBSCRIBED AND SWORN TO BEFORE ME THIS 26th DAY OF August, 1977

Linda L. Reynolds
NOTARY PUBLIC IN AND FOR ELKO, COUNTY, NEVADA.

LINDA L. REYNOLDS
Notary Public - State of Nevada
Elko County Nevada
My Commission Expires May 6, 1981

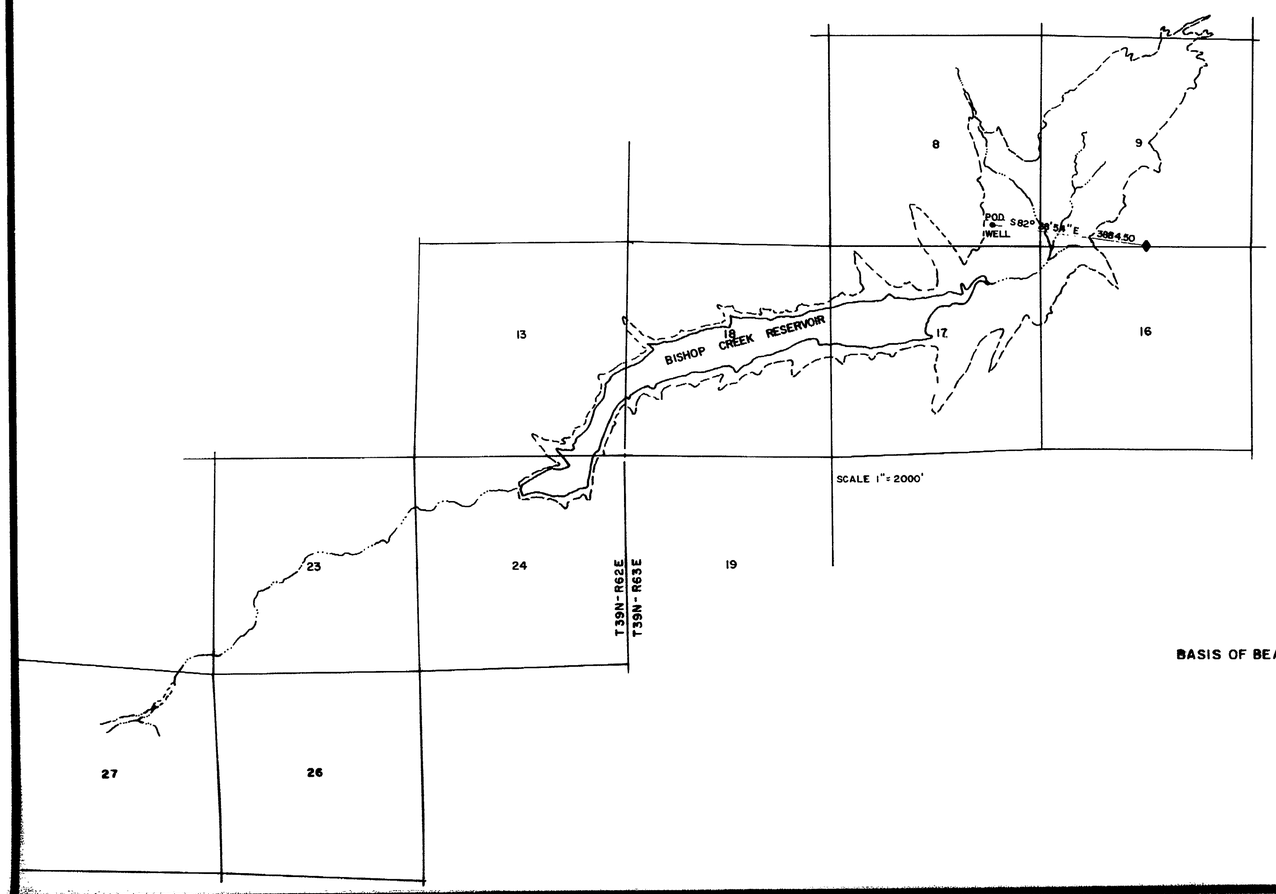

SCALE 1"=1000'
0 500 1000 2000 3000 4000 5000

BASIS OF BEARING: G.L.O. PLAT

FILED
AUG 31 1977
STATE ENGINEER'S OFFICE

SHEET 1 OF 3

MAP

TO ACCOMPANY APPLICATION TO APPROPRIATE WATER FOR IRRIGATION & DOMESTIC BY PACIFIC RECLAMATION WATER COMPANY FROM AN UNDERGROUND SOURCE

BOYACK SURVEYING ELKO, NEVADA. W-77031 1/3

33451

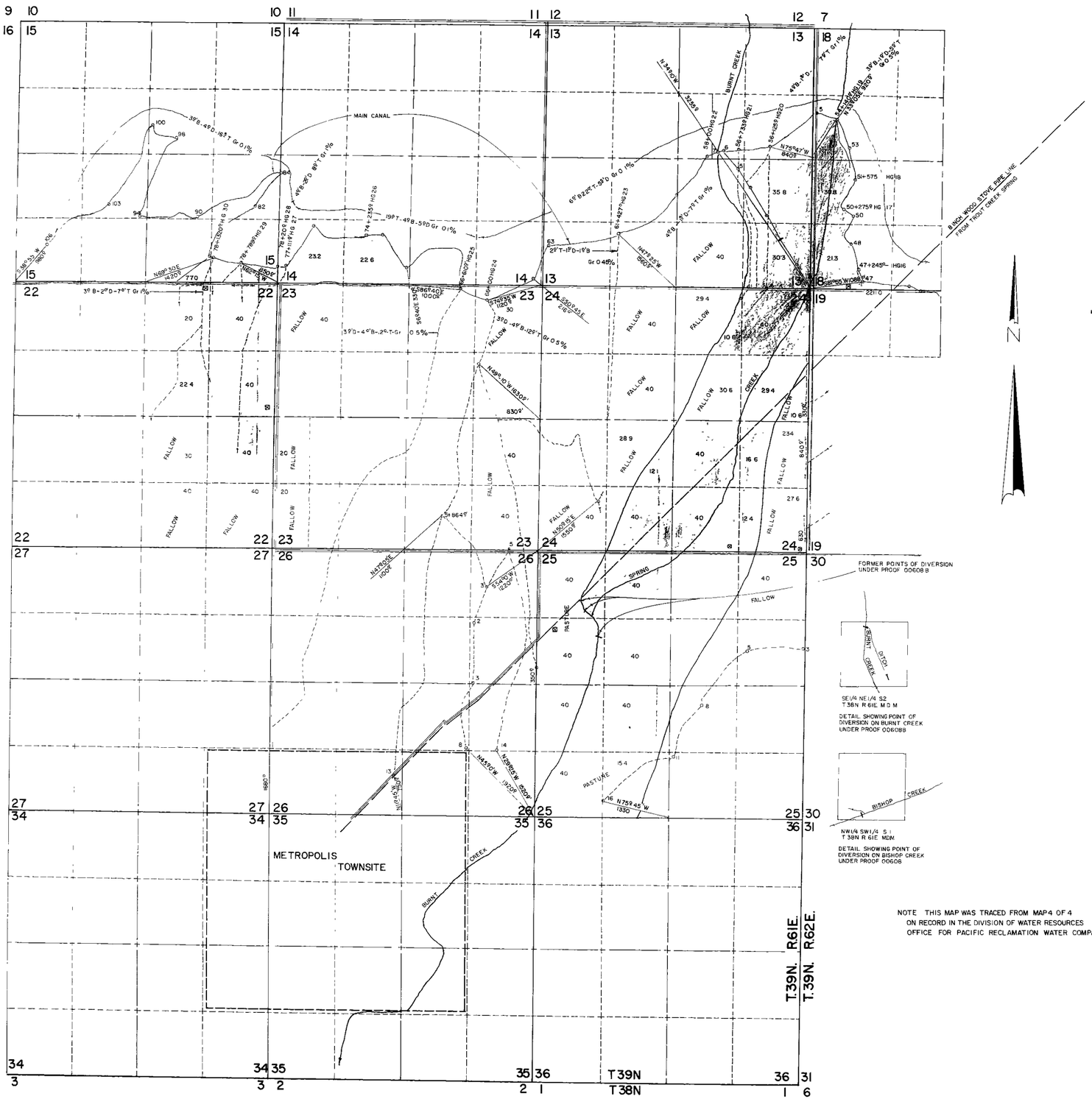

FORMER POINTS OF DIVERSION UNDER PROOF 00608 B

SE1/4 NE1/4 S2
T38N R61E MDM

DETAIL SHOWING POINT OF DIVERSION ON BURNT CREEK UNDER PROOF 00608B

NW1/4 SW1/4 S1
T38N R61E MDM

DETAIL SHOWING POINT OF DIVERSION ON BISHOP CREEK UNDER PROOF 00608

SEC	SUBD	Tp	R	CULT ACRE	CULTURE	DATE OF 1st Culture
18	LOT 2	39N	62E	7.8	GRAIN	
"	" 3	"	"	30.8	ALF	
"	" 4	"	"	21.3	GRAIN	
13	NE SE	"	61E	35.8	"	
"	SE SE	"	"	30.3	"	
24	NE NE	"	"	40.0	ALF & GRAIN	
"	SE NE	"	"	29.4	"	
"	SW NE	"	"	30.6	F ‡	
"	NE SE	"	"	16.6	MEADOW	
"	NW SE	"	"	40.0	"	
"	NE SW	"	"	12.1	ALF	
"	SE SW	"	"	40.0	ALF & CLOVER	
"	SW SE	"	"	40.0	GRAIN	
"	SE SE	"	"	12.4	"	
25	NW NW	"	"	40.0	GRAIN & PAST	
"	NE NW	"	"	40.0	GRAIN & MEAD	
"	SW NW	"	"	40.0	PASTURE	
"	SE NW	"	"	40.0	MEADOW	
"	NW SW	"	"	40.0	"	
"	NE SW	"	"	40.0	"	
"	SW SW	"	"	40.0	PASTURE	
"	SE SW	"	"	15.4	"	
14	SE SW	"	"	22.6	ALFALFA	
"	SW SW	"	"	23.2	ALF & GRAIN	
15	SE SE	"	"	10.4	GRAIN	
22	NW NE	"	"	20.0	ALFALFA	
"	W1/2 NE NE	"	"	20.0	"	
"	SW NE	"	"	22.4	"	
22	E1/2 NE NE	"	"	20.0	ALF & GRAIN	
"	SE NE	"	"	40.0	"	
"	NE SE	"	"	40.0	"	
23	NW NW	"	"	40.0	F	
"	NE SE	"	"	40.0	F	
"	SE SE	"	"	40.0	F	
15	SW SE	"	"	3.9	GRAIN	
22	SE SE	"	"	40.0	F	
23	NE NE	"	"	30.0	F	
"	NW SW	"	"	20.0	F	
"	SW SW	"	"	20.0	F	
24	SW SW	"	"	40.0	F	
25	NE NE	"	"	40.0	F	
13	SW SE	"	"	40.0	F	
22	NW SE	"	"	30.0	F	
"	SW SE	"	"	40.0	F	
24	SE NE	"	"	10.6	F	
"	NE SE	"	"	23.4	F	
"	SE SE	"	"	27.6	F	
"	NW NE	"	"	29.4	F	
"	NE SW	"	"	28.9	F	
"	NE NW	"	"	40.0	F	
"	SE NW	"	"	40.0	F	
"	NW NE	"	"	10.6	ALF & GRAIN	

‡ F = IRRIGATED LAND NOW FALLOW

STATE OF NEVADA
COUNTY OF ELKO } SS

I, ALAN S BOYACK, BEING FIRST DULY SWORN, DEPOSE AND SAY THAT THIS MAP, CONSISTING OF (3) SHEETS, HAS BEEN CORRECTLY DRAWN TO THE DESIGNATED SCALE FROM FIELD NOTES OF A SURVEY MADE UNDER MY SUPERVISION AND DIRECTION, BETWEEN THE 11th DAY OF AUG, AND THE 13th DAY OF AUG, 1977, THAT IT TRULY AND CORRECTLY REPRESENTS THE PROPOSED LOCATION AND EXTENT OF THE WORKS USED TO DIVERT WATER FROM UNDERGROUND IN ELKO COUNTY, BY Pacific Reclamation Water Co for Irrigation & Domestic PURPOSES THAT THE PROPOSED POINT OF DIVERSION, THE APPROXIMATE LOCATION AND SIZE OF THE DIVERTING CHANNEL, ALL RESERVOIRS OR BASINS, THE LOCATION AND NAMES OF ALL OTHER WORKS WHICH WILL CROSS OR CONNECT WITH THE PROPOSED WORKS, AND THE BOUNDARY OF ALL LANDS, SHOWING BY 40-ACRE SUBDIVISIONS, ARE FULLY AND CORRECTLY DESIGNATED THEREON

Alan S. Boyack
STATE WATER RIGHT SURVEYOR NO 358

SUBSCRIBED AND SWORN TO BEFORE ME THIS 26th DAY OF August, 1977

Linda L. Reynolds
NOTARY PUBLIC IN AND FOR ELKO COUNTY, NEVADA

NOTE THIS MAP WAS TRACED FROM MAP 4 OF 4 ON RECORD IN THE DIVISION OF WATER RESOURCES OFFICE FOR PACIFIC RECLAMATION WATER COMPANY

0 500 1000 2000 3000 4000 5000
SCALE 1" = 1000'

SHEET 2 OF 3

MAP

TO ACCOMPANY APPLICATION TO APPROPRIATE WATER FOR
IRRIGATION & DOMESTIC
BY
PACIFIC RECLAMATION WATER COMPANY FROM AN UNDERGROUND SOURCE

BOYACK SURVEYING ELKO, NEVADA W-77031 f.d.c.

33451

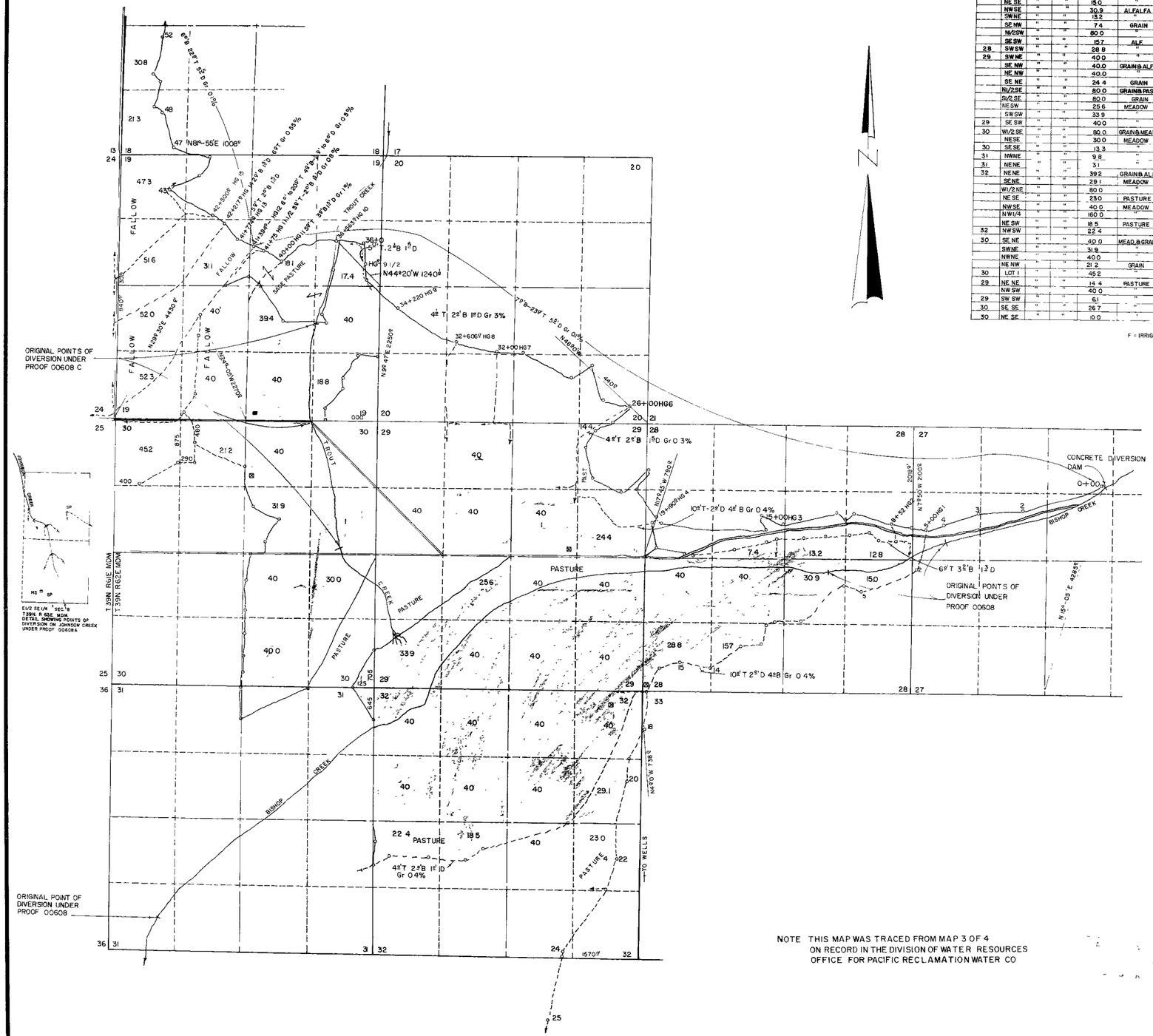

SEC	SUB DIVS	TP	R	CULT ACRE	CULTURE	DATE OF FIRST CULT
28	SE NE	39	62	12.8	GRAIN	
	NE SE	"	"	15.0	"	
	NW SE	"	"	30.9	ALFALFA	
	SW NE	"	"	13.2	"	
	SE NW	"	"	7.4	GRAIN	
	N1/2SW	"	"	80.0	"	
	SE SW	"	"	15.7	ALF	
28	SW SW	"	"	28.8	"	
29	SW NE	"	"	40.0	"	
	SE NW	"	"	40.0	GRAIN & ALF	
	NE NW	"	"	40.0	"	
	SE NE	"	"	24.4	GRAIN	
	N1/2SE	"	"	80.0	GRAIN & PAST	
	S1/2 SE	"	"	80.0	GRAIN	
	NE SW	"	"	25.6	MEADOW	
	SW SW	"	"	33.9	"	
29	SE SW	"	"	40.0	"	
30	W1/2 SE	"	"	80.0	GRAIN & MEAD	
	NE SE	"	"	30.0	MEADOW	
30	SE SE	"	"	13.3	"	
31	NW NE	"	"	9.8	"	
31	NE NE	"	"	31	"	
32	NE NE	"	"	39.2	GRAIN & ALF	
	SE NE	"	"	29.1	MEADOW	
	W1/2 NE	"	"	80.0	"	
	NE SE	"	"	23.0	PASTURE	
	NW SE	"	"	40.0	MEADOW	
	N W1/4	"	"	160.0	"	
	NE SW	"	"	18.5	PASTURE	
32	NW SW	"	"	22.4	"	
30	SE NE	"	"	40.0	MEAD & GRAIN	
	SW NE	"	"	31.9	"	
	NW NE	"	"	40.0	"	
	NE NW	"	"	21.2	GRAIN	
30	LOT 1	"	"	45.2	"	
29	NE NE	"	"	14.4	PASTURE	
	NW SW	"	"	40.0	"	
29	SW SW	"	"	6.1	"	
30	SE SE	"	"	26.7	"	
30	NE SE	"	"	10.0	"	

SEC	SUB-DIVS	TP	R	CULT ACRE	CULTURE	DATE OF FIRST CULT
19	SE SE	39	62	18.8	GRAIN	
	SW SE	"	"	40.0	ALFALFA	
	NE SE	"	"	36.0	GRAIN	
	NW SE	"	"	26.6	ALFALFA	
	SE NE	"	"	11.0	GRAIN	
	SE NW	"	"	31.1	F *	
	LOT 1	"	"	47.3	F	
	" 2	"	"	51.6	F	
	" 3	"	"	52.0	F	
	" 4	"	"	52.3	F	
	NE SW	"	"	40.0	F	
	SE SW	"	"	40.0	F	
	SE NE	"	"	6.6	PASTURE	
	SW NE	"	"	18.1	"	
	NW SE	"	"	12.8	"	
19	NE SE	"	"	4.0	"	

F = IRRIGATED LAND NOW FALLOW

STATE OF NEVADA }
COUNTY OF ELKO } SS

I, ALAN S BOYACK, BEING FIRST DULY SWORN, DEPOSE AND SAY THAT THIS MAP, CONSISTING OF (3) SHEETS, HAS BEEN CORRECTLY DRAWN TO THE DESIGNATED SCALE FROM FIELD NOTES OF A SURVEY MADE UNDER MY SUPERVISION AND DIRECTION, BETWEEN THE 11TH DAY OF AUGUST, AND THE 13TH DAY OF AUGUST, 1977, THAT IT TRULY AND CORRECTLY REPRESENTS THE PROPOSED LOCATION AND EXTENT OF THE WORKS USED TO DIVERT WATER FROM UNDERGROUNDIN ELKO COUNTY, BY Pacific Reclamation Water Co for Irrigation & Domestic PURPOSES THAT THE PROPOSED POINT OF DIVERSION, THE APPROXIMATE LOCATION AND SIZE OF THE DIVERTING CHANNEL, ALL RESERVOIRS OR BASINS, THE LOCATION AND NAMES OF ALL OTHER WORKS WHICH WILL CROSS OR CONNECT WITH THE PROPOSED WORKS, AND THE BOUNDARY OF ALL LANDS, SHOWING BY 40-ACRE SUBDIVISIONS, ARE FULLY AND CORRECTLY DESIGNATED THEREON

Alan S. Boyack
STATE WATER RIGHT SURVEYOR NO 358

SUBSCRIBED AND SWORN TO BEFORE ME THIS 22nd DAY OF August, 1977

Linda J. Johnson
NOTARY PUBLIC IN AND FOR ELKO, COUNTY, NEVADA

0 500 1000 2000 3000 4000 5000
SCALE 1"=1000'

NOTE THIS MAP WAS TRACED FROM MAP 3 OF 4 ON RECORD IN THE DIVISION OF WATER RESOURCES OFFICE FOR PACIFIC RECLAMATION WATER CO

SHEET 3 OF 3

MAP

TO ACCOMPANY APPLICATION TO APPROPRIATE WATER FOR IRRIGATION & DOMESTIC

BY

PACIFIC RECLAMATION WATER COMPANY
FROM AN UNDERGROUND SOURCE

BOYACK SURVEYING ELKO, NEVADA W-77031 d

33451