77 SEP 16 AM 10 09

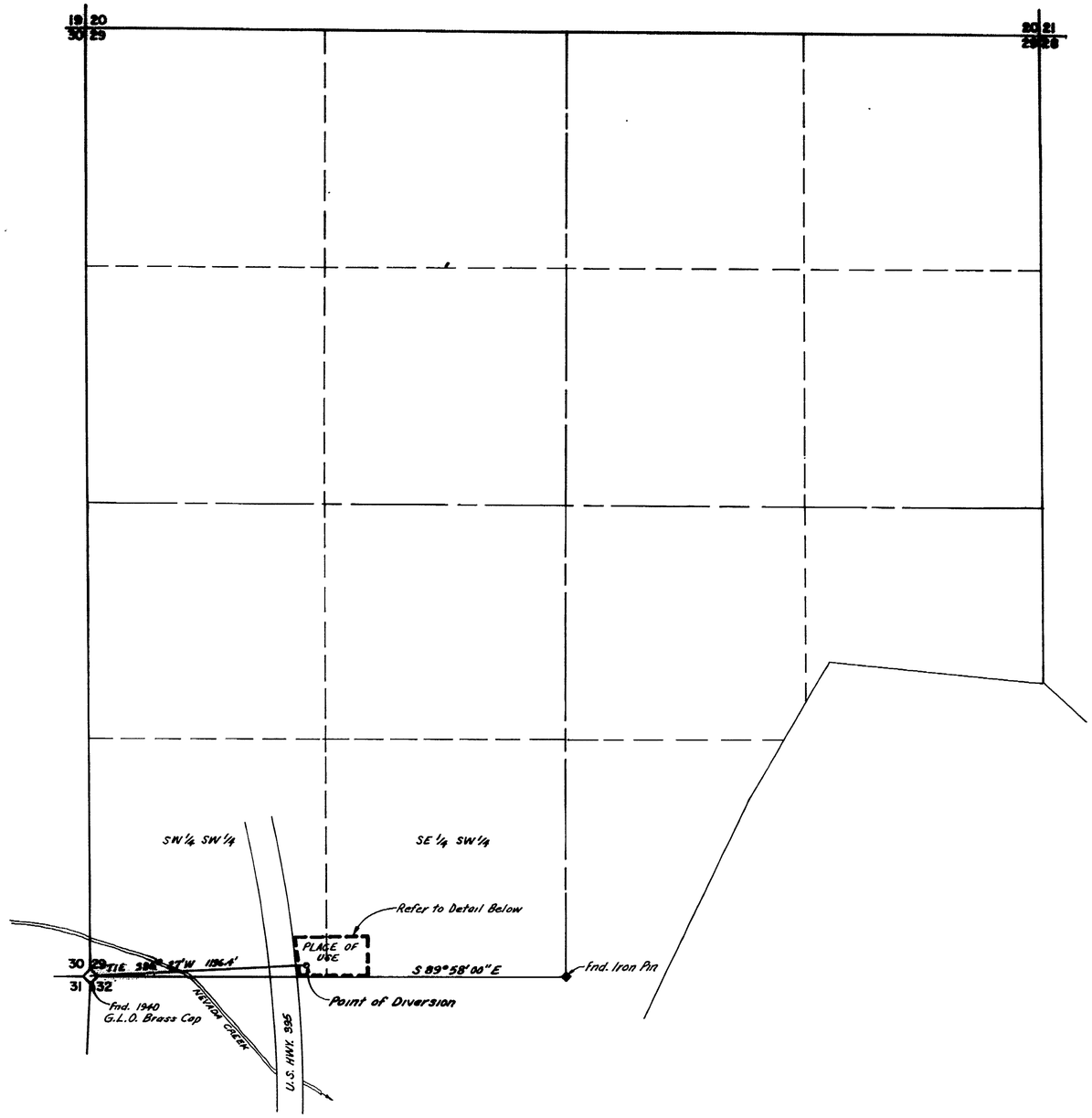

SCALE: 1"=400'

TRUE MERIDIAN
T10N, R22E, M.D.B.&M.

Basis of Bearings:
South Line Sec. 29
S89°58'00"E

STATE OF NEVADA
COUNTY OF DOUGLAS } SS

I, Harry R. Ericson, being first duly sworn, depose and say that this map consisting of one sheet, has been correctly drawn to the designated scale from field notes of a survey made by me, (or under my supervision and direction), between the 6th day of Sept. 1977 and 14th day of Sept. 1977 that it truly and correctly represents the existing location and extent of the works used to divert water from an underground source in Douglas County Nevada by William F. & Louise L. Bowman for Commercial Use. That the proposed point of diversion, the approximate location and size of the diverting pipeline, all reservoirs or basins, the location and names of all other works which will cross or connect with the proposed works and the boundary of all lands showing by 40-acre subdivisions the areas proposed to be irrigated are fully and correctly designated thereon.

Harry R. Ericson
Harry R. Ericson
State Water Rights Surveyor No. 332

Subscribed and sworn to before me this 15th day of Sept. 1977
Notary Public in and for Washoe County, Nevada.

Carol Ann Adams
Notary Public

CAROL ANN ADAMS
Notary Public - State of Nevada
Washoe County
My Commission Expires June 25, 1979

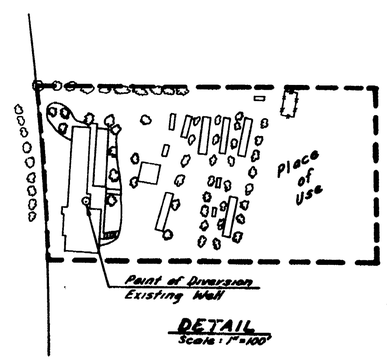

DETAIL
Scale: 1"=100'



33318

MAP
TO ACCOMPANY APPLICATION NO. 33318
TO APPROPRIATE WATER FOR COMMERCIAL USE
BY WILLIAM F. & LOUISE L. BOWMAN
FROM AN UNDERGROUND SOURCE
IN DOUGLAS COUNTY, NEVADA

HARRY R. ERICSON
960 INDUSTRIAL WAY SPARKS, NEVADA

33318