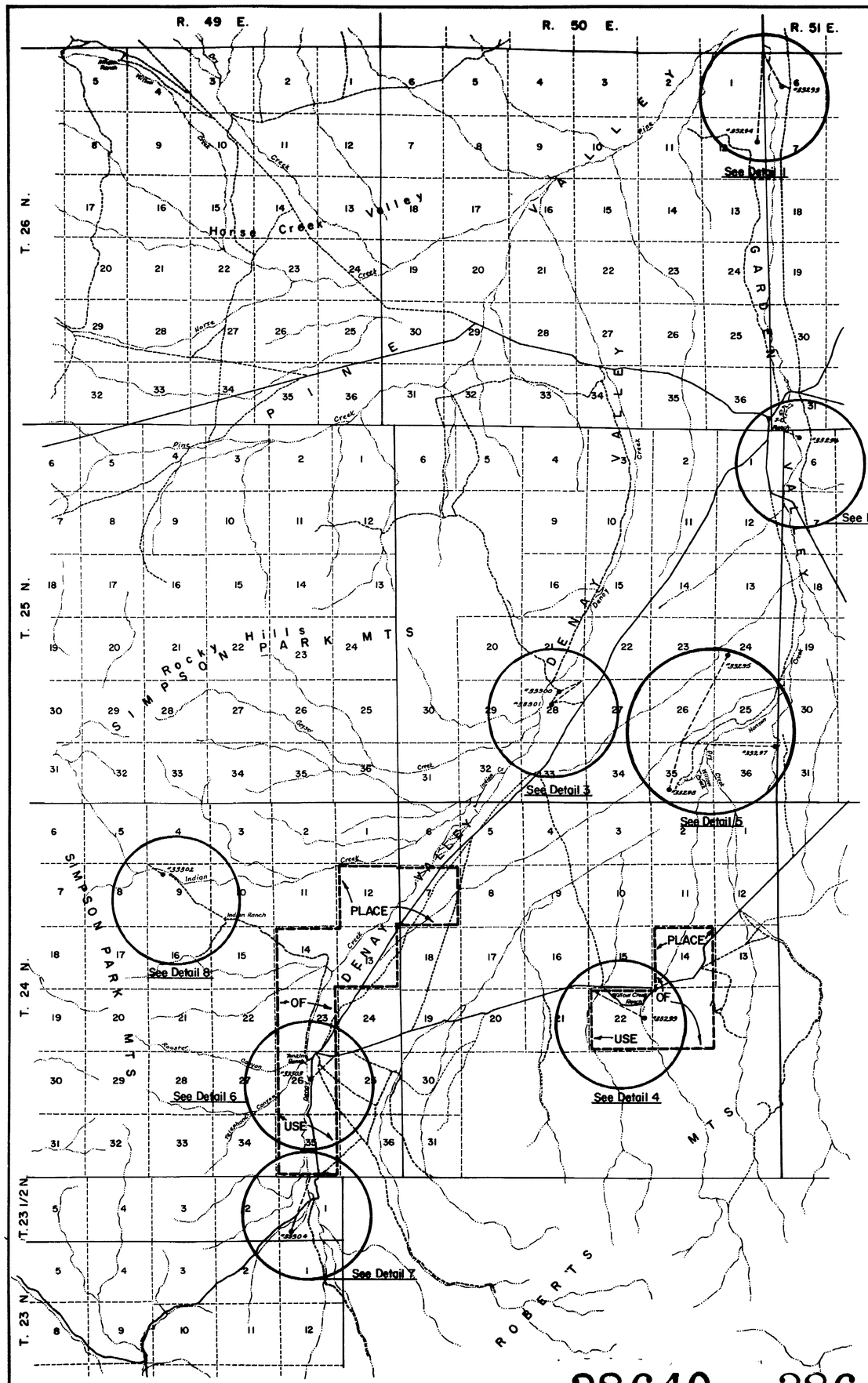

Vicinity Map Scale: 1" = 1 Mile

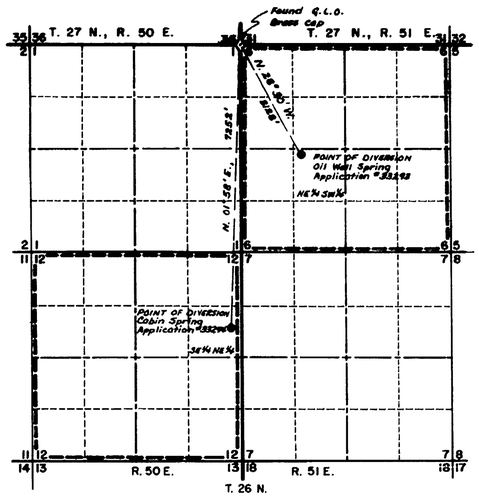

Detail 1

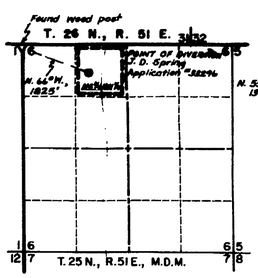

Detail 2

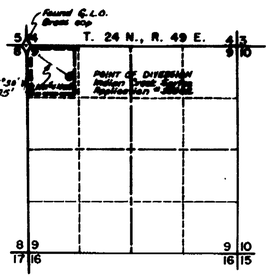

Detail 8

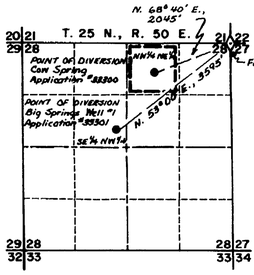

Detail 3

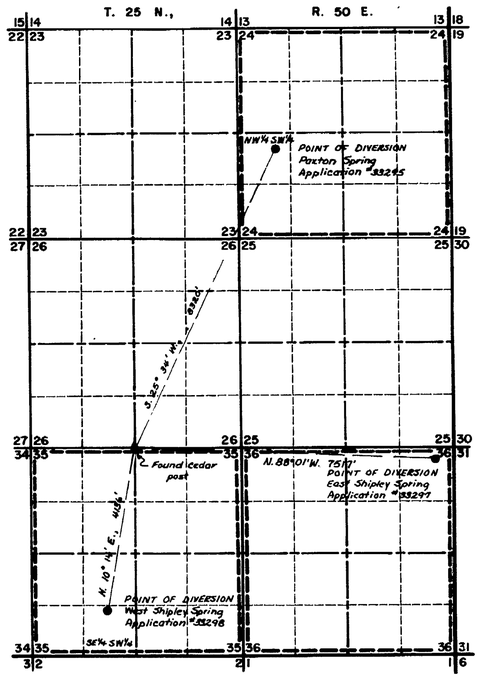

Detail 5

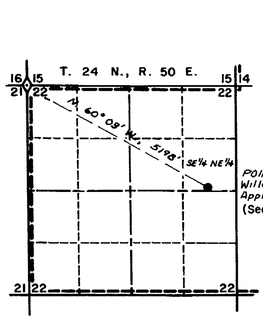

Detail 4

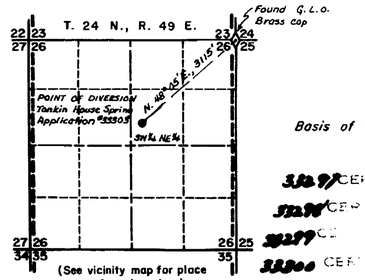

Detail 6

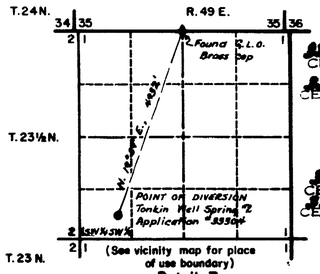

Detail 7

State of Nevada }
County of Elko } ss.

I, Mark Chilton, being first duly sworn, depose and say that this map, consisting of one sheet, has been correctly drawn to the designated scale from field notes of a survey made under my supervision and direction, between the 27th day of September, and the 29th day of September, 1977; that it truly and correctly represents the proposed location and extent of the works used to divert water from UNDERGROUND sources, in EUREKA County, by FRANK PAXTON for stockwatering purposes. That the proposed points of diversion, the approximate location and size of the diverting channel or other conduit, the place and manner of use, and the location and names of all other works or streams which are crossed by, or connected with the said works, are fully and correctly designated thereon.

Mark Chilton
State Water Rights Surveyor, # 278

Subscribed and sworn to before me this 20th day of October, 1977.
Notary Public in and for Elko County, Nevada.
Leora Bernadot

LEORA BERNADOT
Notary Public - State of Nevada
Elko County

RECEIVED
JUL 25 1978
STATE ENGINEER'S OFFICE
ELKO

Basis of Bearings: Solar Observation

33297 CERTIFICATE NO. 10296 ISSUED SEP 16 1982
33298 CERTIFICATE NO. 10297 ISSUED SEP 16 1982
33299 CERTIFICATE NO. 10298 ISSUED SEP 16 1982
33300 CERTIFICATE NO. 10299 ISSUED SEP 16 1982
33301 CERTIFICATE NO. 10246 ISSUED SEP 16 1982
33302 CERTIFICATE NO. 10247 ISSUED SEP 16 1982
33303 CERTIFICATE NO. 10248 ISSUED SEP 16 1982
33304 CERTIFICATE NO. 10249 ISSUED SEP 16 1982
33305 CERTIFICATE NO. 10250 ISSUED SEP 16 1982

0 1000' 2000' 4000' 6000' 8000' 10000'
Scale: 1" = 2000'

38642 38640

FILED
JUL 26 1978
STATE ENGINEER'S OFFICE

STATE ENGINEER
1978 JUL 25 PM 2 23

NO.	BY	DATE	DESCRIPTION	CHK'D	APP'D
			REVISIONS		

DRAWN BY DS | APPROVED BY
JOB NO. 2236-01 | DATE NOV. '77

MAP
TO ACCOMPANY APPLICATION TO APPROPRIATE WATER
STOCKWATER
BY
FRANK PAXTON AND FAMILY
(A GENERAL PARTNERSHIP)
FROM AN UNDERGROUND SOURCE
EUREKA COUNTY, NEVADA

CHILTON ENGINEERING
W-77021

33302 33301 33300 33299 33298 33297 33296 33295 33294 33293