WATER RIGHTS MAP

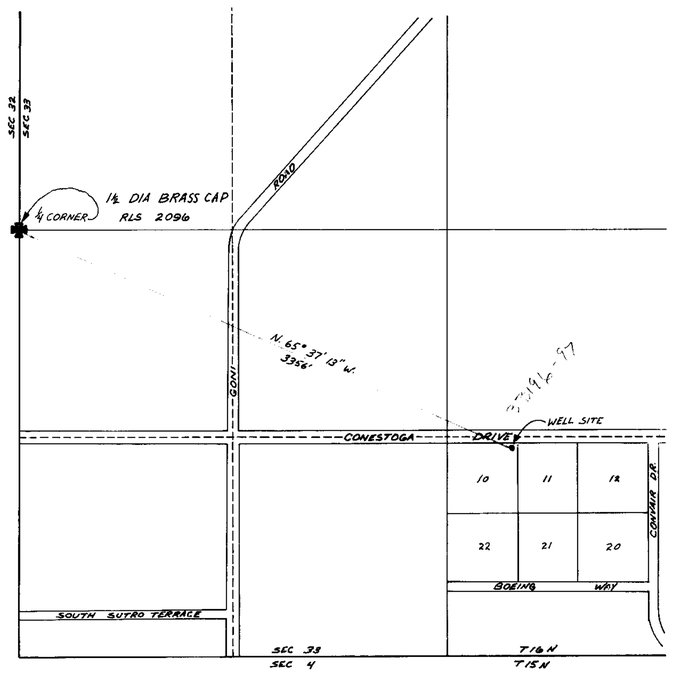

PROPOSED
POINT OF DIVERSION MAP

PORTION OF SW 1/4 OF SE 1/4 OF SECTION 33
T16N, R20E, M.D.B. & M.
SCALE 1" = 500'

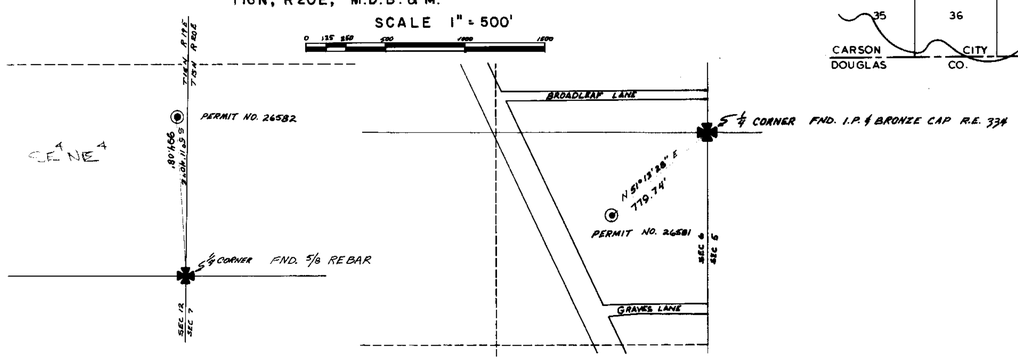

EXISITING
POINT OF DIVERSION MAPS

PORTION OF NE 1/4 OF SE 1/4 OF SECTION 6, T15N, R20E M.D.B.&M.
& PORTION OF SE 1/4 OF NE 1/4 OF SECTION 12, T15N, R19E. M.D.B.&M.

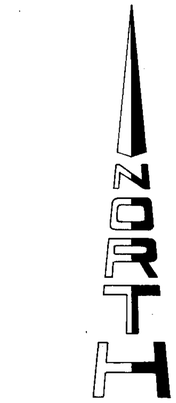

BASIS OF BEARING: U.S.G.L.O. CADASTRAL SURVEY

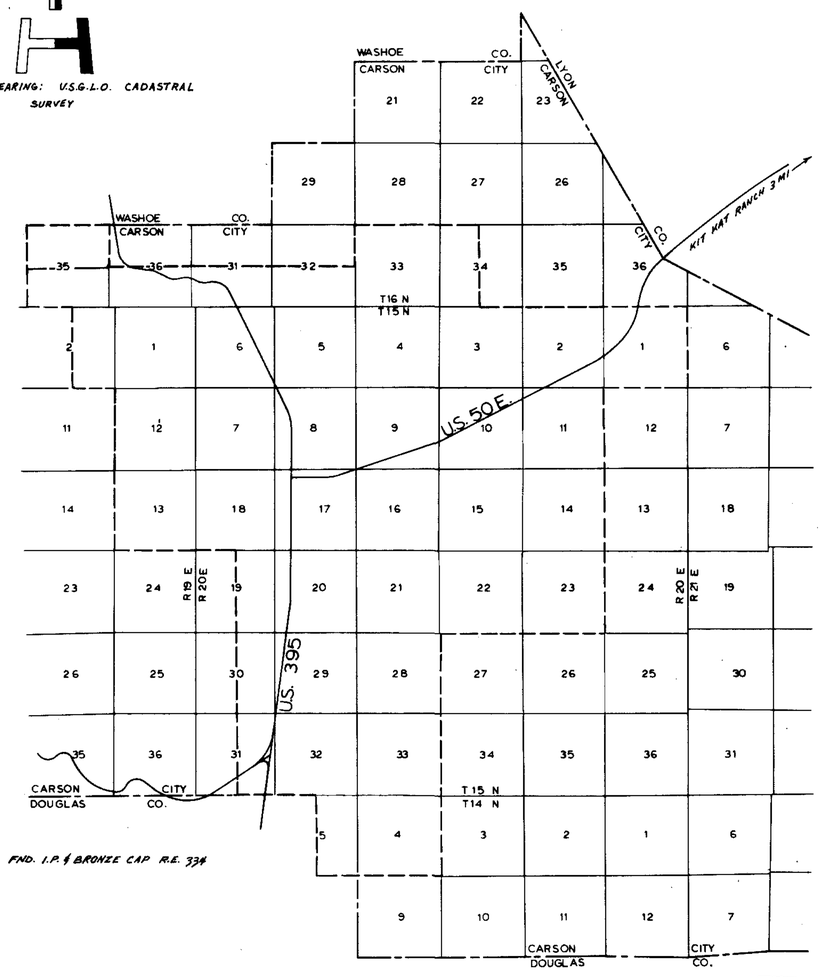

PLACE OF USE MAP
SCALE: 1 : 62,500

STATE OF NEVADA, CARSON CITY } SS

I, PAUL LUMOS, BEING FIRST DULY SWORN, DEPOSE AND SAY THAT THIS MAP, CONSISTING OF 1 SHEET, HAS BEEN CORRECTLY DRAWN TO THE DESIGNATED SCALE FROM FIELD NOTES OF A SURVEY MADE UNDER MY SUPERVISION AND DIRECTION, BETWEEN THE 15TH DAY OF NOV. AND THE 16TH DAY OF NOV. 1977; THAT IT TRULY AND CORRECTLY REPRESENTS THE PROPOSED LOCATION AND EXTENT OF THE WORKS USED TO DIVERT WATER FROM UNDERGROUND SOURCE IN CARSON CITY, BY CARSON CITY, FOR MUNICIPAL PURPOSES. THAT THE PROPOSED POINT OF DIVERSION, THE LOCATION AND NAMES OF ALL OTHER WORKS WHICH WILL CROSS OR CONNECT WITH THE PROPOSED WORKS, AND THE BOUNDARY OF ALL LANDS, SHOWING BY 40-ACRE SUBDIVISIONS THE AREAS PROPOSED TO BE USED, ARE FULLY AND CORRECTLY DESIGNATED THEREON.

PAUL LUMOS #421

SUBSCRIBED AND SWORN TO BEFORE ME THIS 29TH DAY OF NOV., 1977.
NOTARY PUBLIC IN AND FOR CARSON CITY, NEVADA

M. KEMP
NOTARY PUBLIC - NEVADA
CARSON CITY

SCALE: AS SHOWN

FILED
DEC 19 1977
STATE ENGINEER'S OFFICE

MAP TO ACCOMPANY
PROOF OF APPROPRIATION
FOR MUNICIPAL PURPOSES
BY CARSON CITY, NEVADA
FROM UNDERGROUND SOURCE

33197 33196