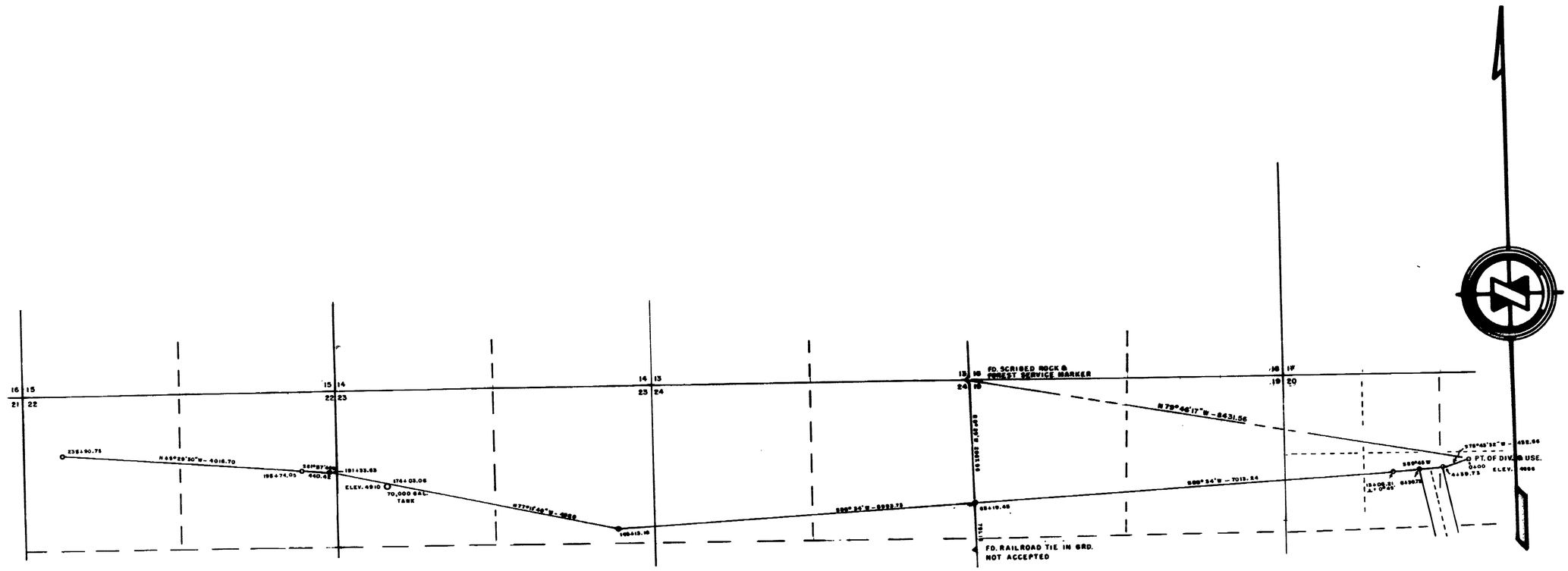

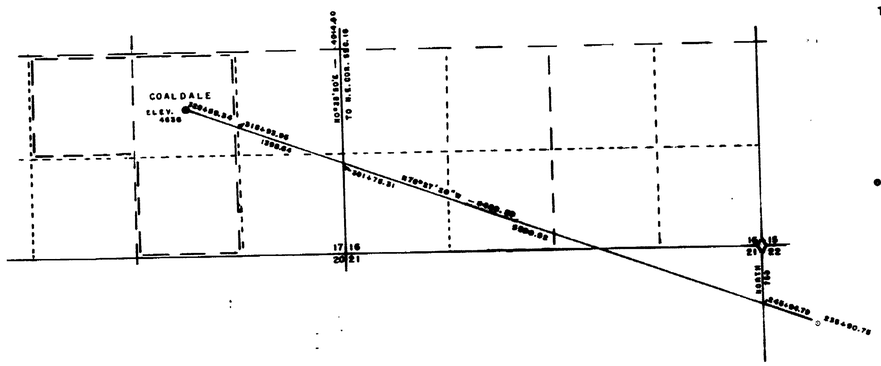

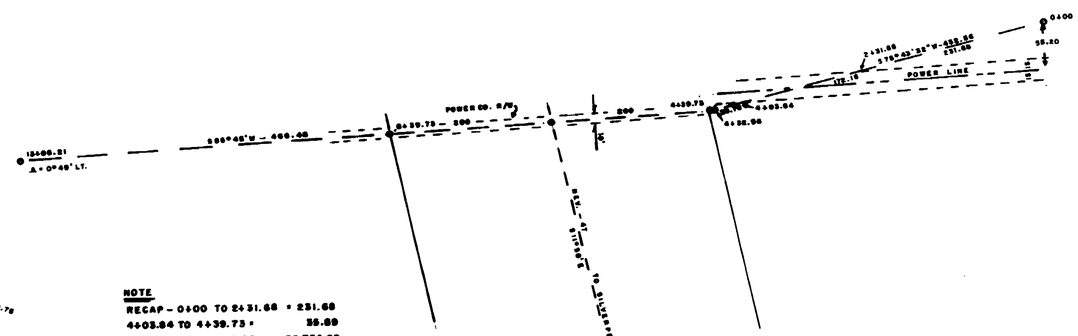

NOTE

RECAP - 0+00 TO 2+31.68 = 231.68
4+03.84 TO 4+39.73 = 35.89
8+39.73 TO 315+93.95 = 30,754.22
31,021.79 FT = 5.88 MI. GOV. LAND

TOTAL LENGTH 315+93.95 FT. = 5.98 MI.
BASIS OF BEARINGS C/L HIWAY

DETAIL 1"=100FT.

State of Nevada
County of Esmeralda } S.S.

I, J.V. Cassilli, being first duly sworn deposes and say that this map consisting of 1 sheet, numbered from 1 to 0 inclusive, has been correctly drawn to the designated scale from field notes of a survey made by me between the 3 day of August and the 6 day of August, 1977, that it truly and correctly represents the proposed location and extent of the works to divert water from Underground Source, in ESMERALDA COUNTY by COALDALE INN, for Quasi Muni. purposes. That the point of diversion, the approximate location and size of the diverting channel, all reservoirs or basins, the location and names of all other works which will cross or connect with the proposed works, and the boundary of all lands, showing by 40 acre subdivisions the areas proposed to be irrigated, are fully and correctly designated thereon.

J. V. Cassilli
STATE WATER RIGHT SURVEYOR

Subscribed and sworn to before me this 6 day of August, 1977
Jewel E. Parsons
NOTARY PUBLIC IN AND FOR Esmeralda COUNTY, NEVADA

1977 AUG 8 AM 9 25

FILED
AUG 8 1977
STATE ENGINEER'S OFFICE

0 1000 2000 3000 4000 5000

33058

MAP TO ACCOMPANY
APPLICATION TO APPROPRIATE WATER
FOR
QUASI MUNICIPAL
FROM
UNDERGROUND SOURCE
BY
COALDALE INN INC.

SCALE 1" = 1000 FT.

SURVEYED BY — J.V. CASSILLI

Sec. 1 = 1000 = 43560 Ft

33058