STATE OF NEVADA
COUNTY OF WHITE PINE } S.S.

I, Gene D. Clayton, being first duly sworn depose and say that this map, consisting of one sheet, has been correctly drawn to the designated scale from field notes of a survey made under my supervision and direction, between the 15th day of June 1977, and the 15th day of June 1977, that it truly and correctly represents the proposed location and extent of the works used to divert water from underground sources, in Nye County by Poor Boy Farms for Irrigation & domestic purposes. That the proposed point of diversion, the approximate location and size of the diverting channel, all reservoirs and basins, the location and names of all other works which will cross or connect with the proposed works, and the boundary of all lands, showing by 40 acre subdivisions the areas proposed to be irrigated are fully and correctly designated thereon.

Gene D. Clayton
State Water Right Surveyor

Subscribed and sworn to before me this 14th day of July 1977
Notary Public in and for White Pine County, Nevada

Betty M. Smith

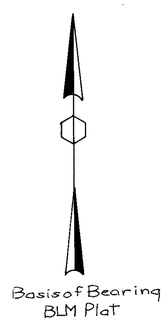

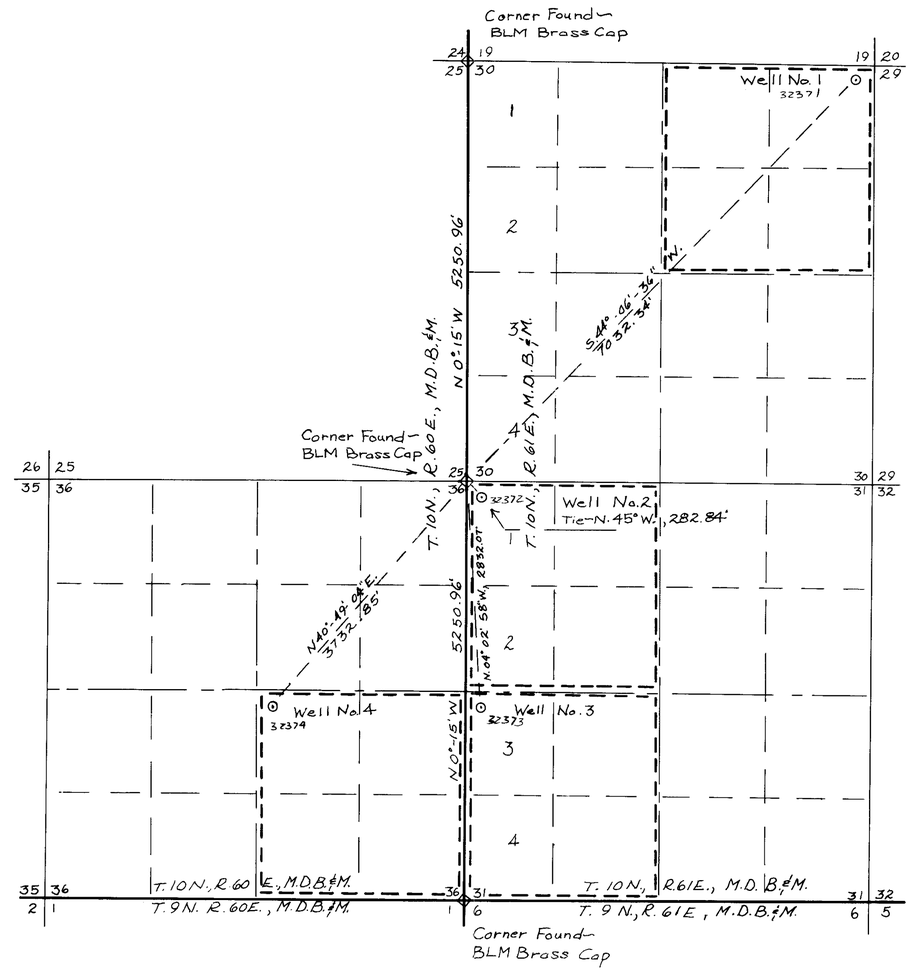

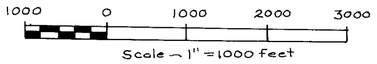

32371-74

FILED
JUL 15 1977
STATE ENGINEER'S OFFICE

MAP TO ACCOMPANY
APPLICATION TO APPROPRIATE WATER
FOR IRRIGATION & DOMESTIC
BY POOR BOY FARMS

From UNDERGROUND SOURCES

80962 32374 32373 32372 32371