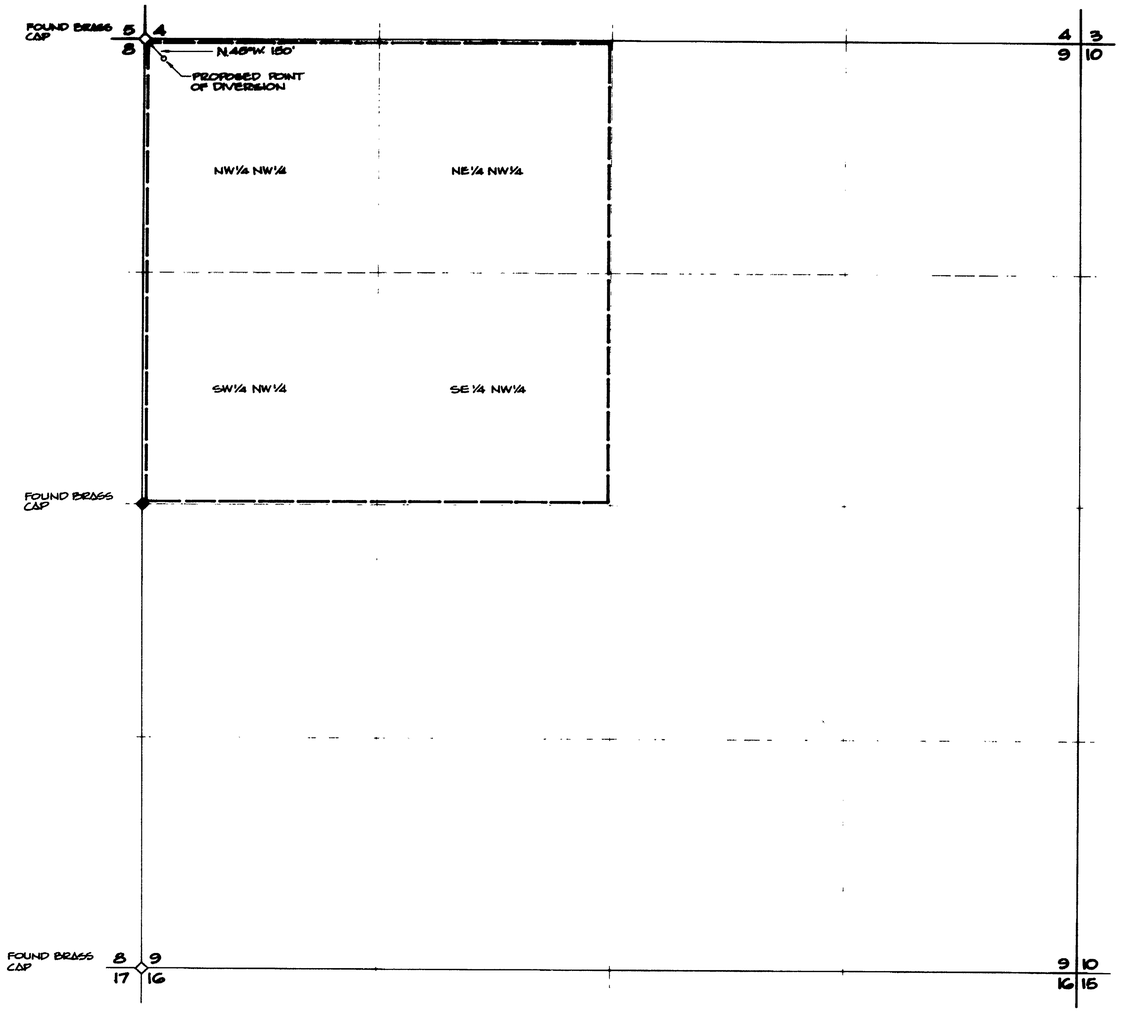

SECTION 9 ,TOWNSHIP 32 SOUTH, RANGE 66 EAST, M.D.M.
CLARK COUNTY, NEVADA

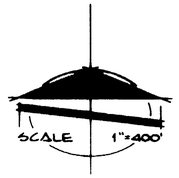

STATE OF NEVADA:
COUNTY OF CLARK : SS

I, RICHARD J. BAUGHMAN BEING FIRST DULY SWORN DEPOSE AND SAY THAT THIS MAP CONSISTING OF 1 SHEET, HAS BEEN CORRECTLY DRAWN TO THE DESIGNATED SCALE FROM FIELD NOTES OF A SURVEY MADE UNDER MY SUPERVISION AND DIRECTION ON THE 22ND DAY OF MAY, THAT IT TRULY AND CORRECTLY REPRESENTS THE PROPOSED LOCATION AND EXTENT OF WORKS USED TO DIVERT WATER FROM AN UNDERGROUND SOURCE IN CLARK COUNTY, NEVADA BY WILLIAM M. AND MINNIE J. DOUGALL FOR IRRIGATION & DOMESTIC PURPOSES.
THAT THE PROPOSED POINT OF DIVERSION, THE APPROXIMATE LOCATION AND SIZE OF THE DIVERTING CHANNEL OR OTHER CONDUIT, THE PLACE AND MANNER OF USE AND THE LOCATION AND USE OF ALL OTHER STREAMS, WHICH ARE CROSSED BY OR CONNECTED WITH THE SAID WORKS, ARE FULLY AND CORRECTLY DESIGNATED THEREON.

Richard J. Baughman 5-27-77
RICHARD J. BAUGHMAN
STATE WATER RIGHT SURVEYOR

SUBSCRIBED AND SWORN TO BEFORE THIS 27TH DAY OF MAY 1977.

VIRGINIA L. SAVALLI
Notary Public—State of Nevada
COUNTY OF CLARK
My Commission Expires June 21, 1980

Virginia L. Savalli
NOTARY PUBLIC IN AND FOR
SAID COUNTY AND STATE

MY COMMISSION EXPIRES ON JUNE 21, 1980.

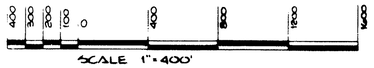

32073

FILED
SEP 1 1977
STATE ENGINEER'S OFFICE

1977 JUN 14 AM 10 23

MAP
TO ACCOMPANY AN APPLICATION
TO APPROPRIATE WATER

BY: WILLIAM M. AND MINNIE J. DOUGALL

FOR: IRRIGATION & DOMESTIC PURPOSES

FROM: AN UNDERGROUND SOURCE IN CLARK COUNTY NEVADA.

BAUGHMAN & TURNER INC.

CIVIL ENGINEERING, MINING ENGINEERING, LAND SURVEYING
2825 WEST CHARLESTON BLVD. LAS VEGAS, NEVADA

32073